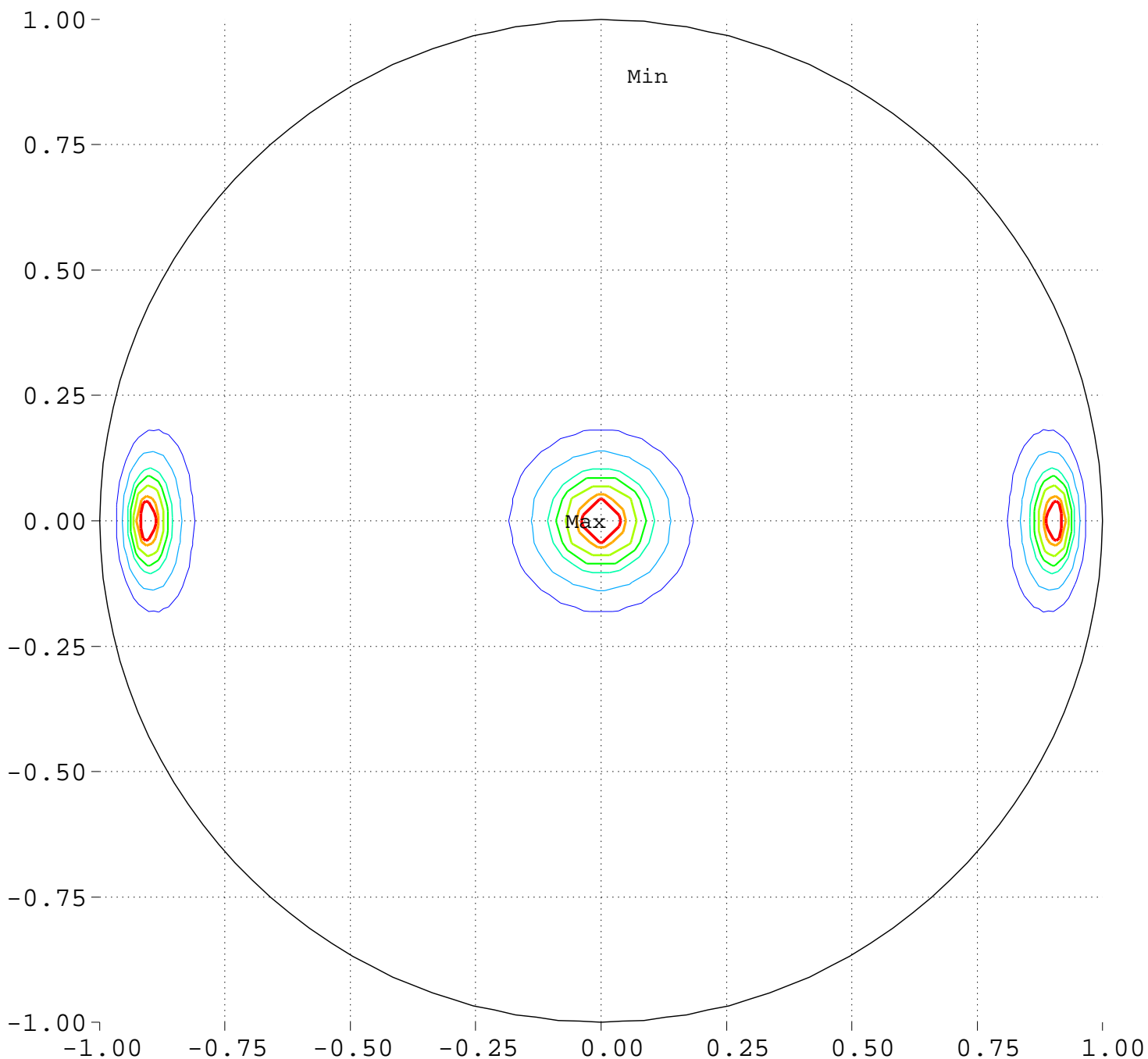


Minimize Maximum Intensity for 7 Sources Source Locations

North Pole, 0 Deg = Right, 90 Deg = Top



Minimum = 0.00 Maximum = 100.00

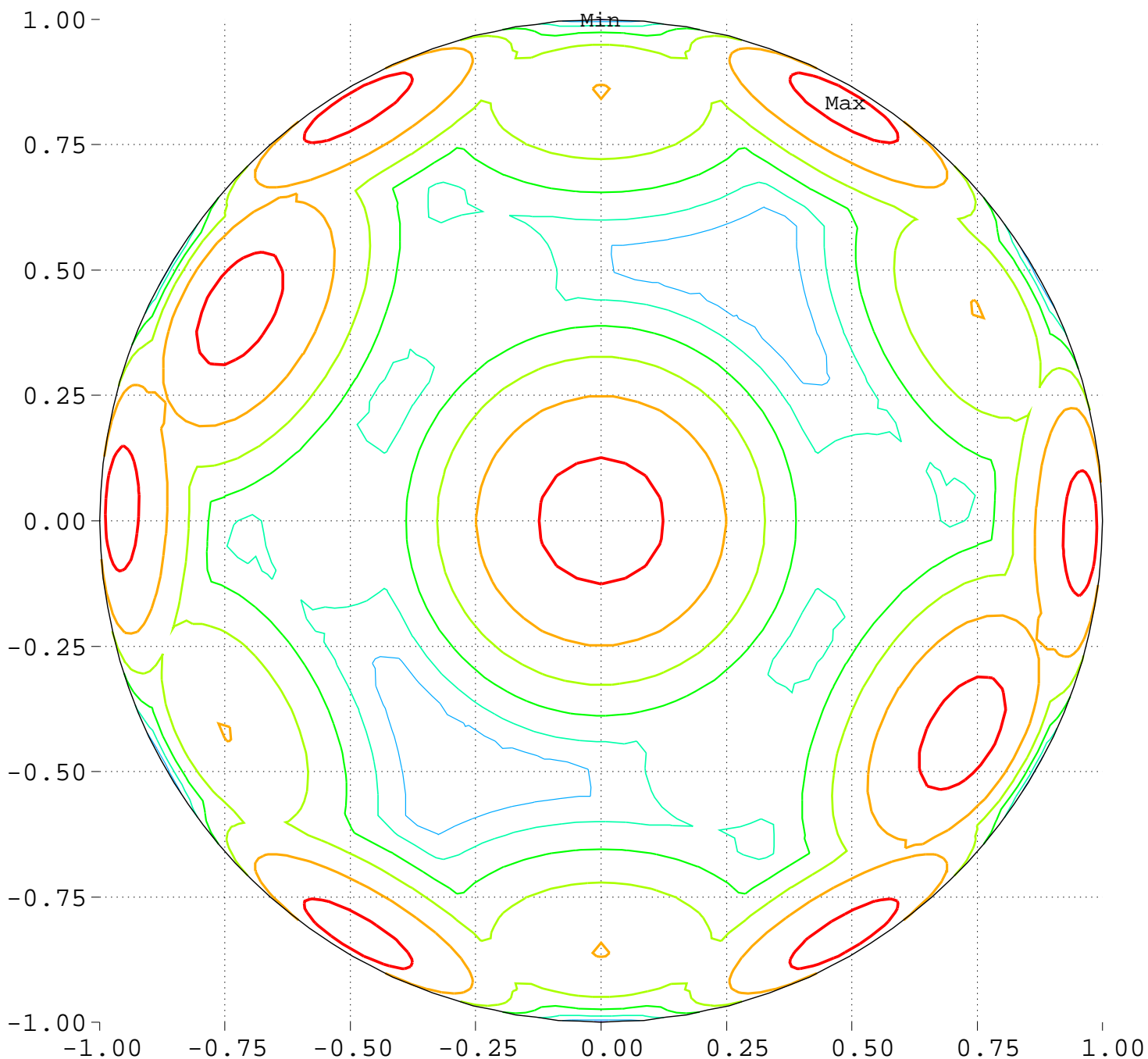
Contours around Nadirs of Sources



Minimize Maximum Intensity for 7 Sources

Highest Intensity: 1.852398

North Pole, 0 Deg = Right, 90 Deg = Top



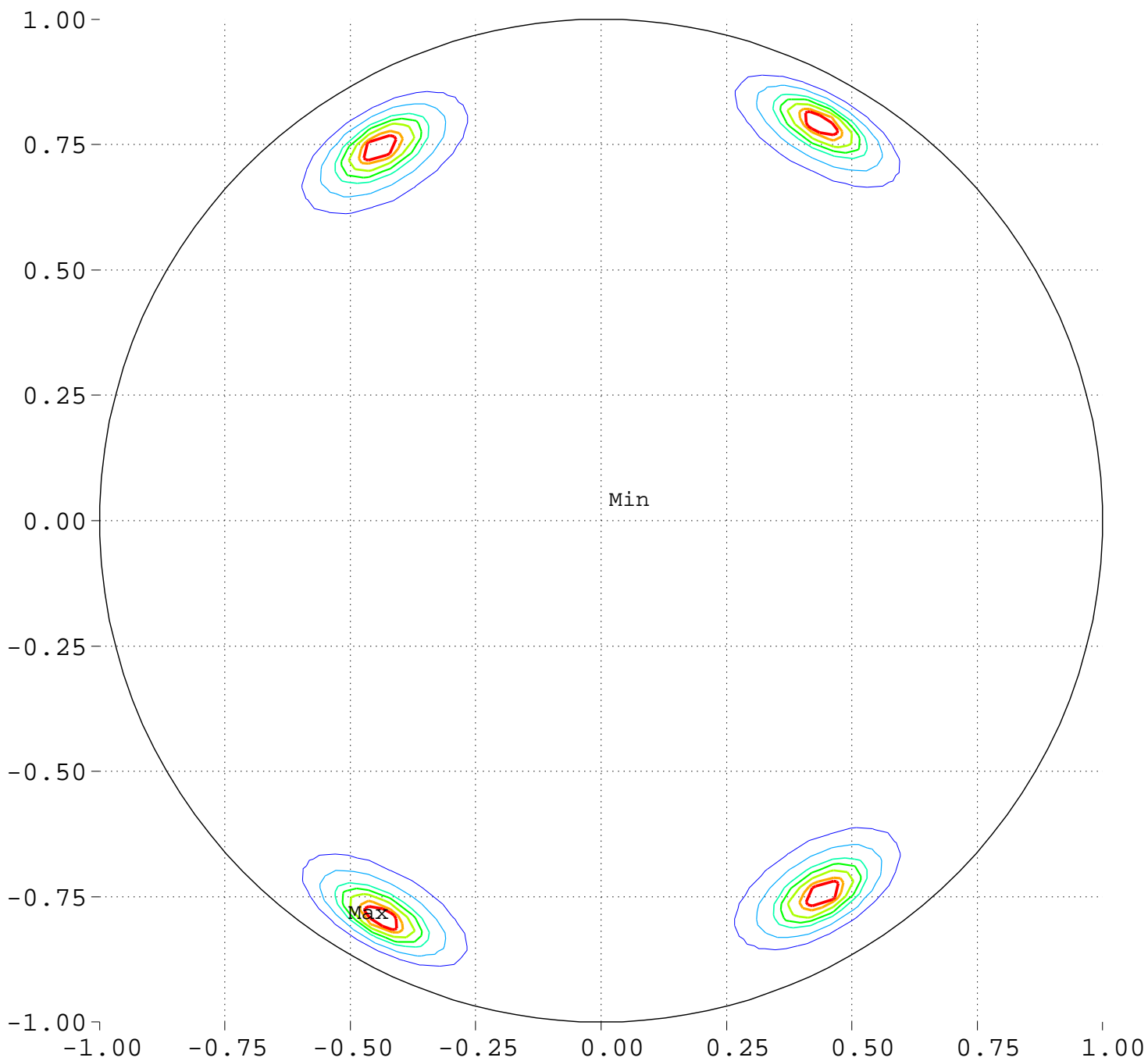
Minimum = 89.33 Maximum = 105.84

Contour Levels of Scaled Intensity

90.0000 92.5000 95.0000 97.5000 100.0000
102.5000 105.0000

Minimize Maximum Intensity for 7 Sources Source Locations

South Pole, 0 Deg = Right, 270 Deg = Top



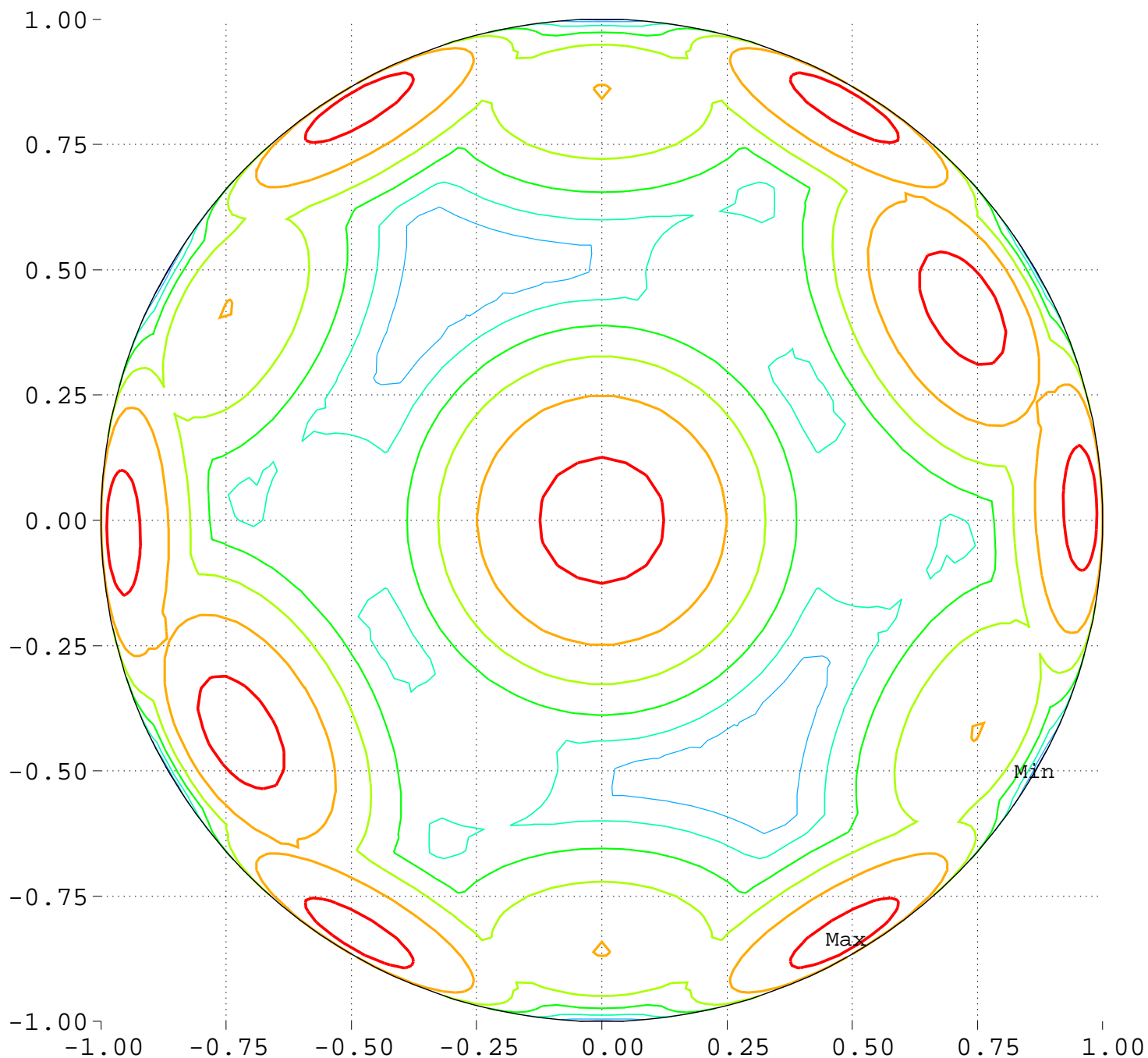
Minimum = 0.00 Maximum = 100.00

Contours around Nadirs of Sources



Minimize Maximum Intensity for 7 Sources
Highest Intensity: 1.852398

South Pole, 0 Deg = Right, 270 Deg = Top



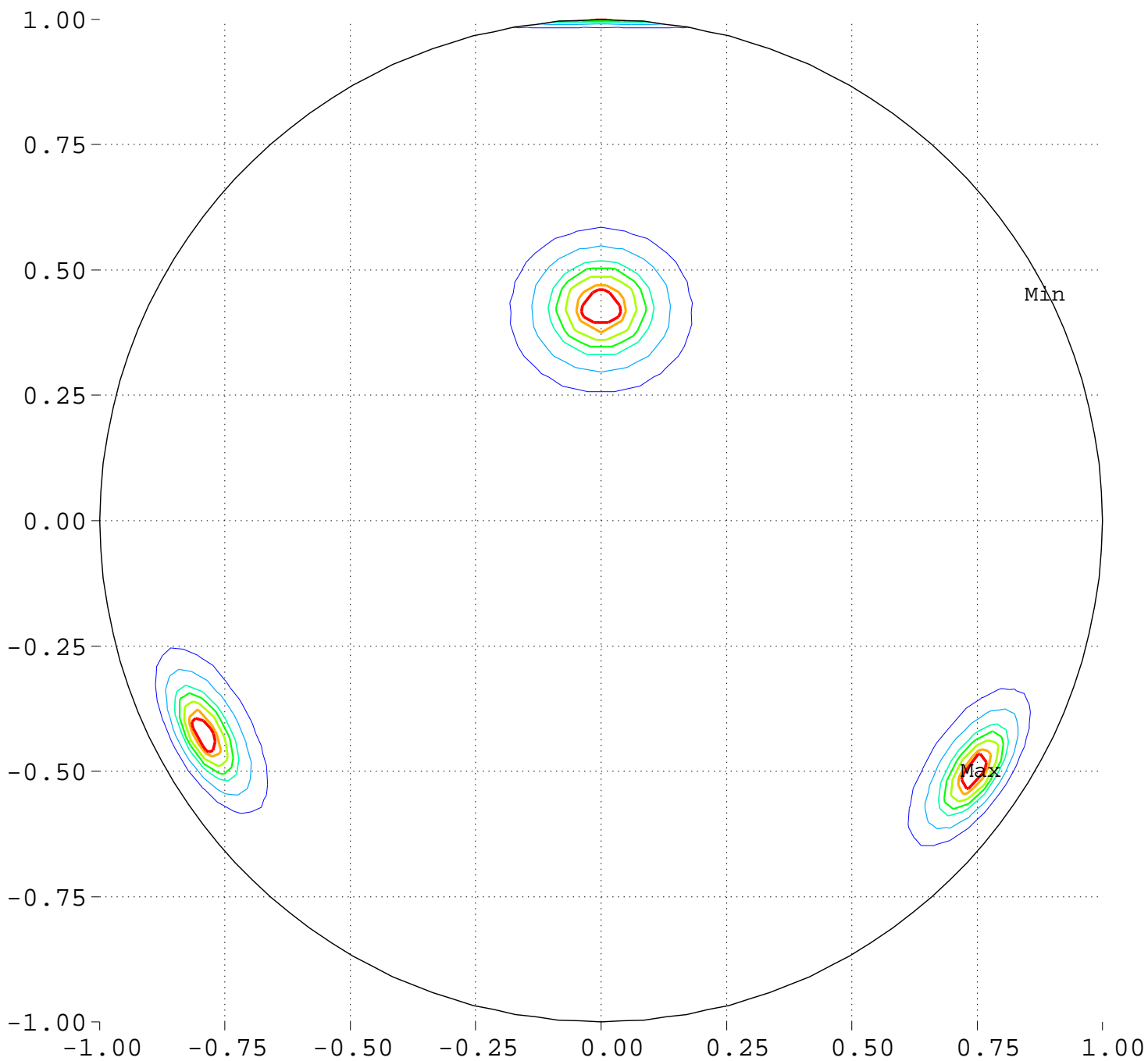
Minimum = 88.70 Maximum = 105.84

Contour Levels of Scaled Intensity

90.0000 92.5000 95.0000 97.5000 100.0000
102.5000 105.0000

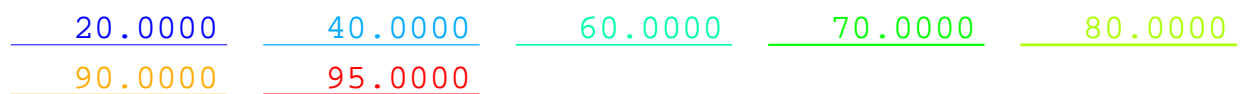
Minimize Maximum Intensity for 7 Sources Source Locations

Equator View, Longitude 0 Deg



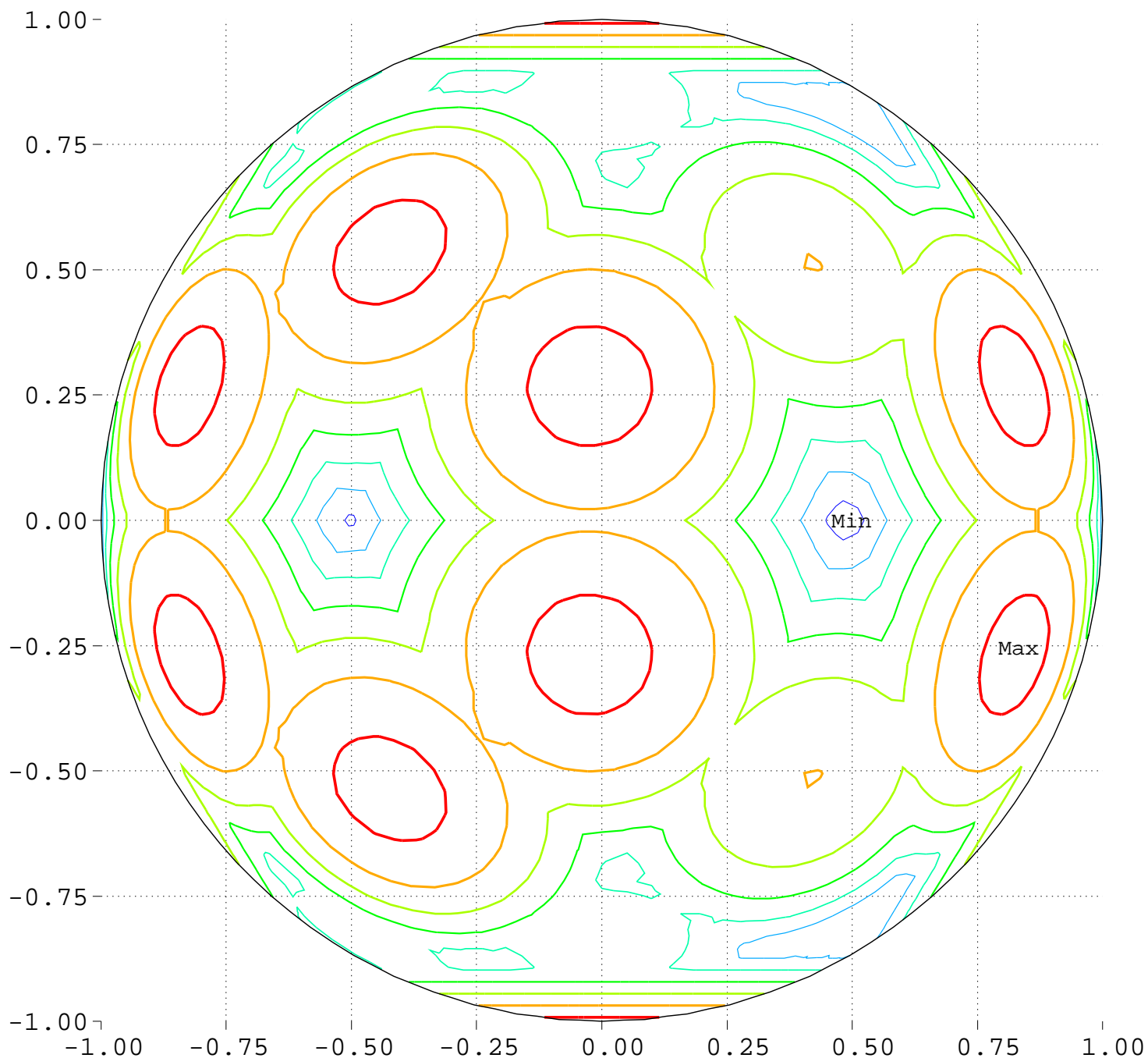
Minimum = 0.00 Maximum = 100.00

Contours around Nadirs of Sources



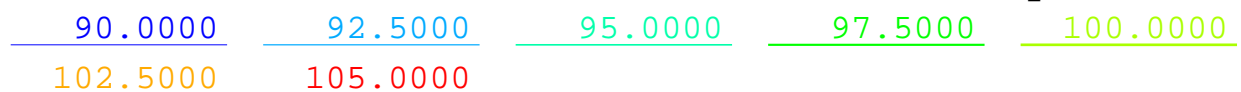
Minimize Maximum Intensity for 7 Sources
Highest Intensity: 1.852398

Equator View, Longitude 0 Deg



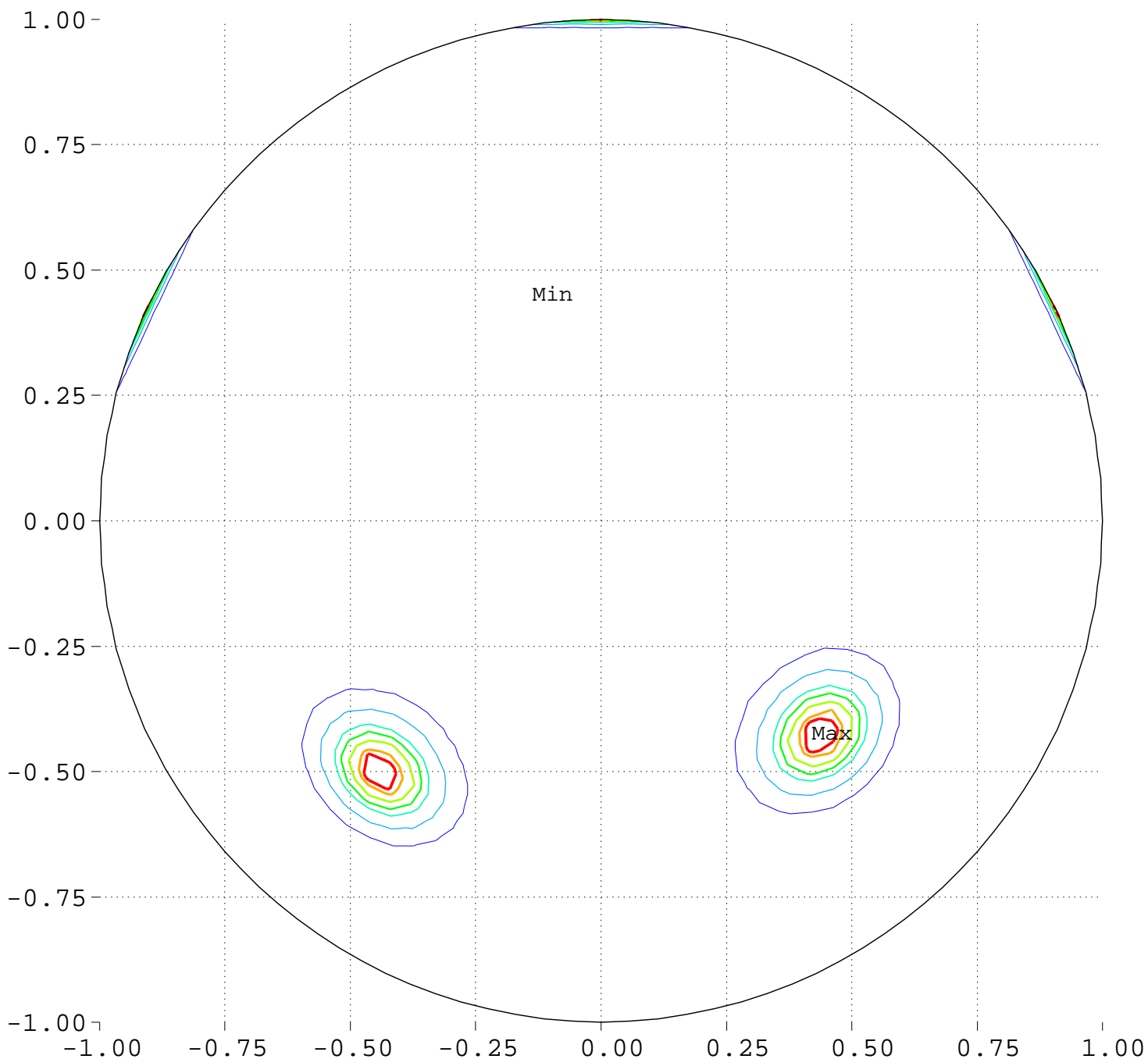
Minimum = 88.70 Maximum = 105.84

Contour Levels of Scaled Intensity



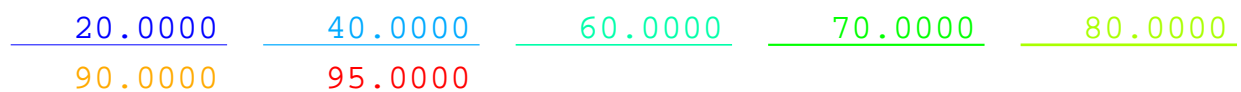
Minimize Maximum Intensity for 7 Sources Source Locations

Equator View, Longitude 90 Deg



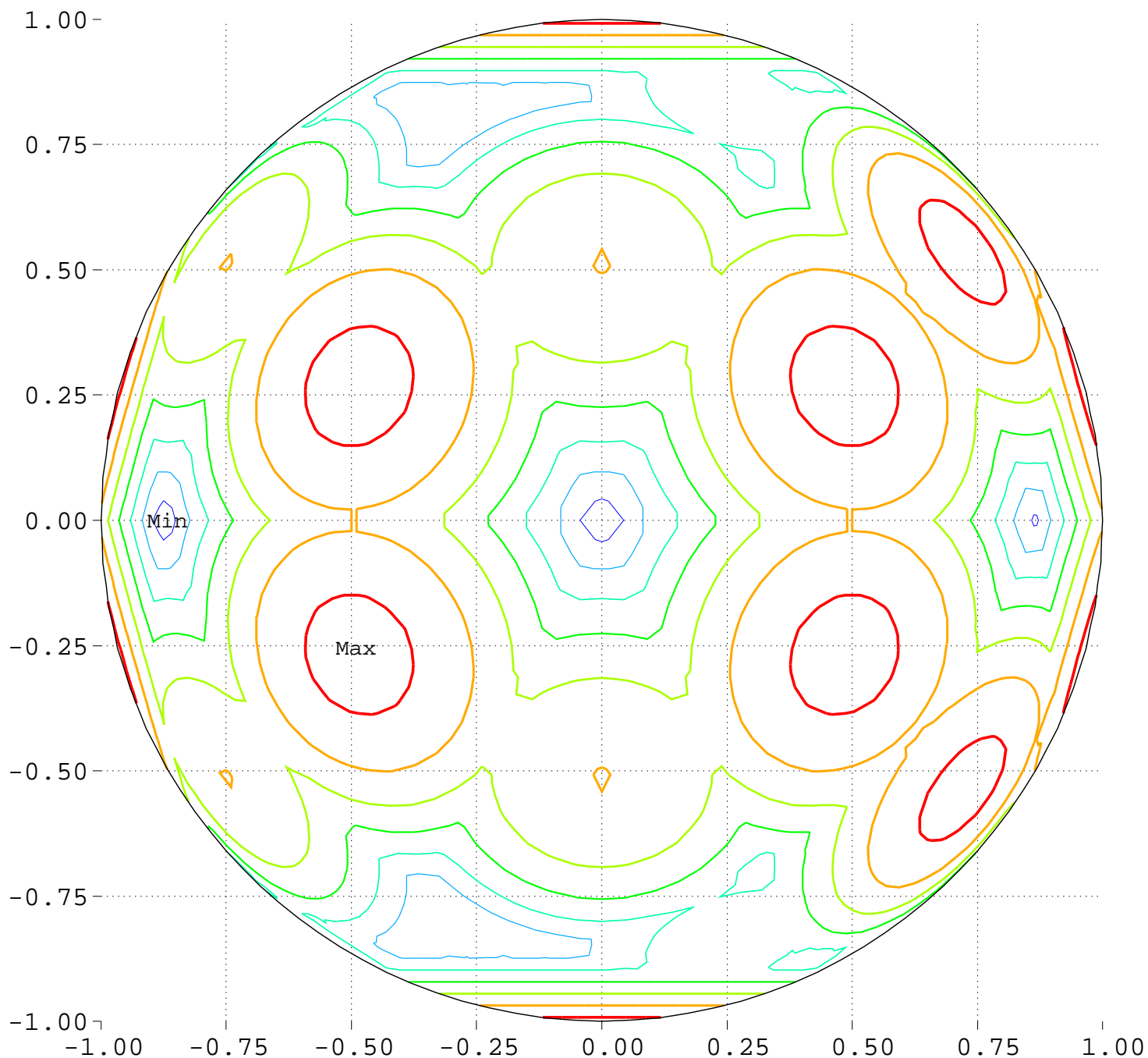
Minimum = 0.00 Maximum = 100.00

Contours around Nadirs of Sources



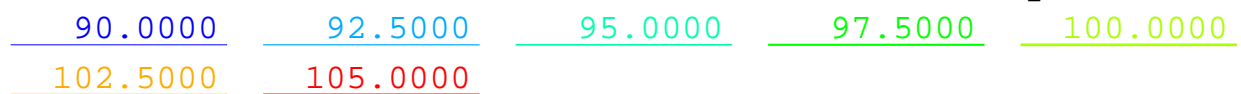
Minimize Maximum Intensity for 7 Sources
Highest Intensity: 1.852398

Equator View, Longitude 90 Deg



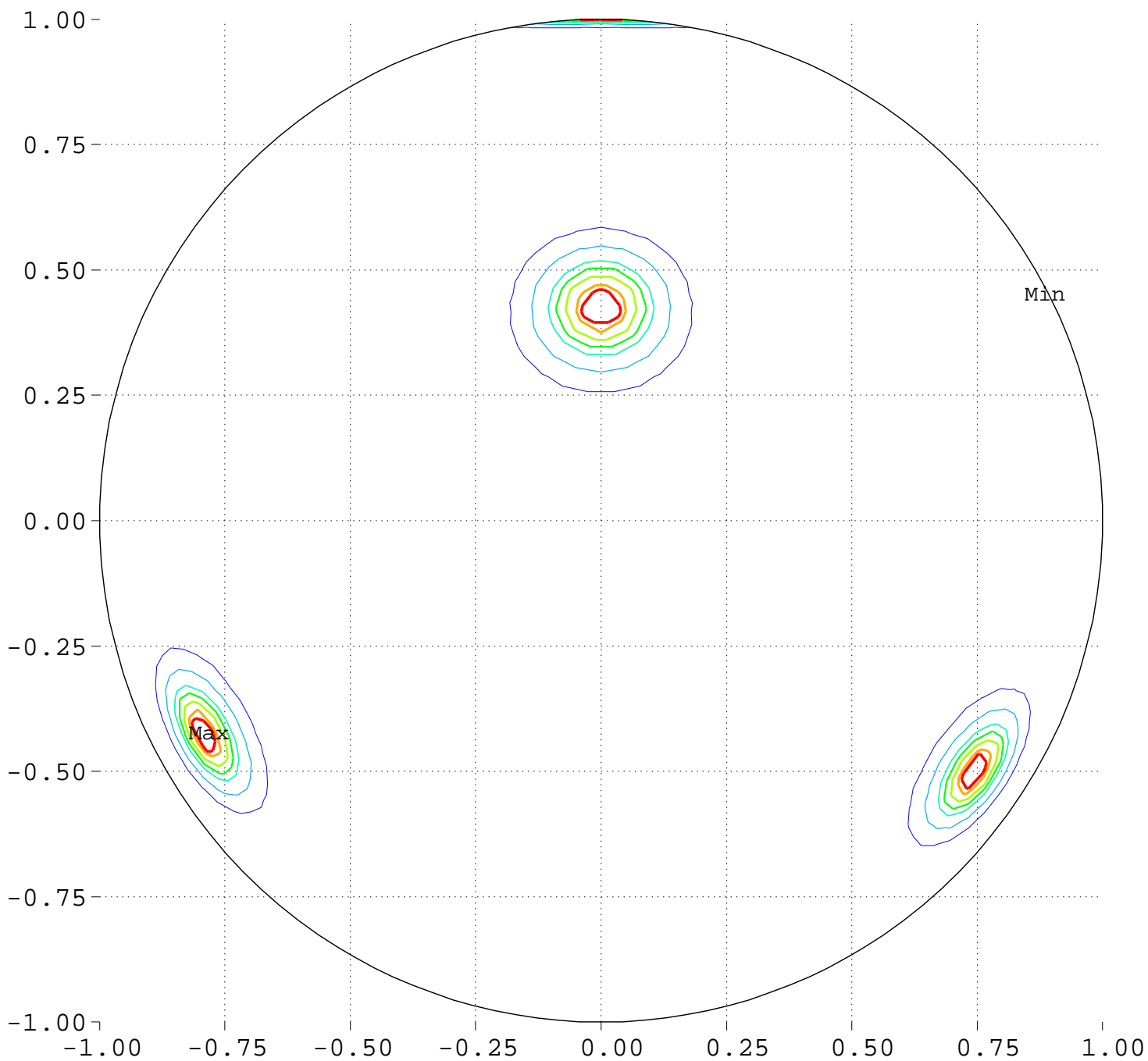
Minimum = 88.70 Maximum = 105.84

Contour Levels of Scaled Intensity



Minimize Maximum Intensity for 7 Sources Source Locations

Equator View, Longitude 180 Deg



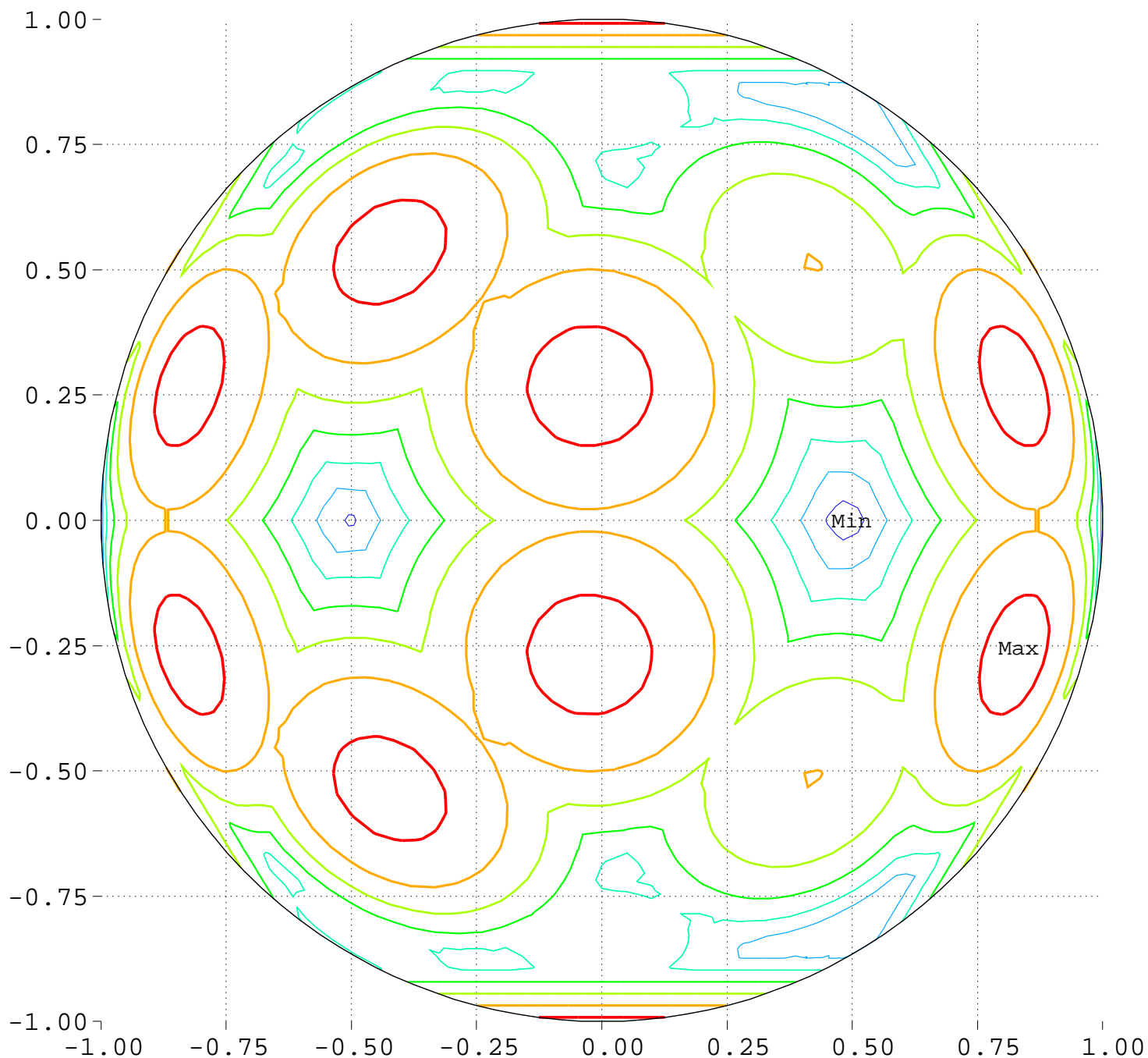
Minimum = 0.00 Maximum = 100.00

Contours around Nadirs of Sources



Minimize Maximum Intensity for 7 Sources
Highest Intensity: 1.852398

Equator View, Longitude 180 Deg



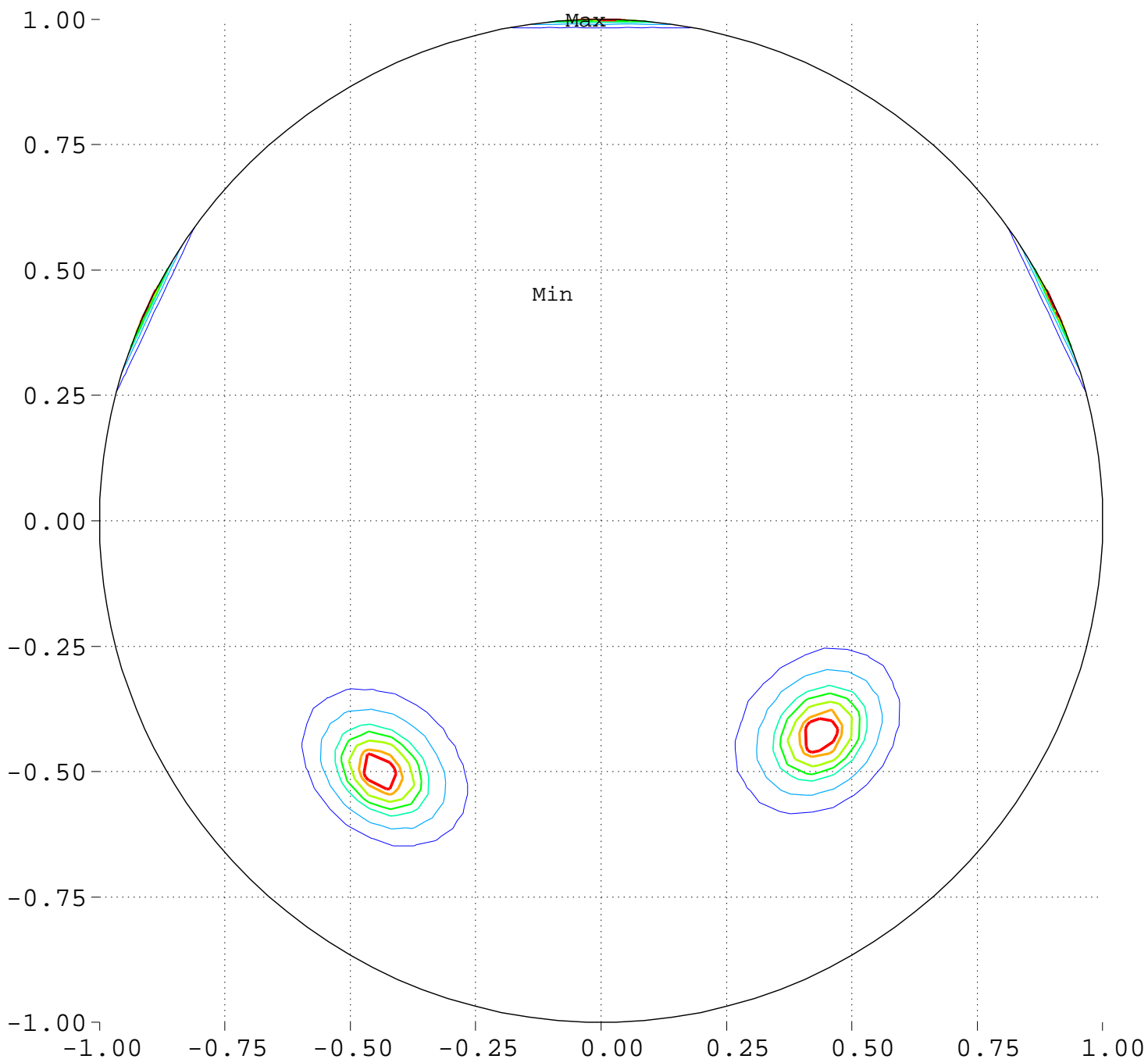
Minimum = 88.70 Maximum = 105.84

Contour Levels of Scaled Intensity



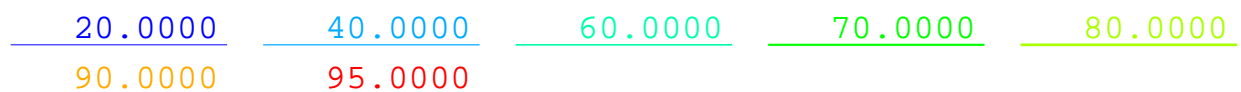
Minimize Maximum Intensity for 7 Sources Source Locations

Equator View, Longitude 270 Deg



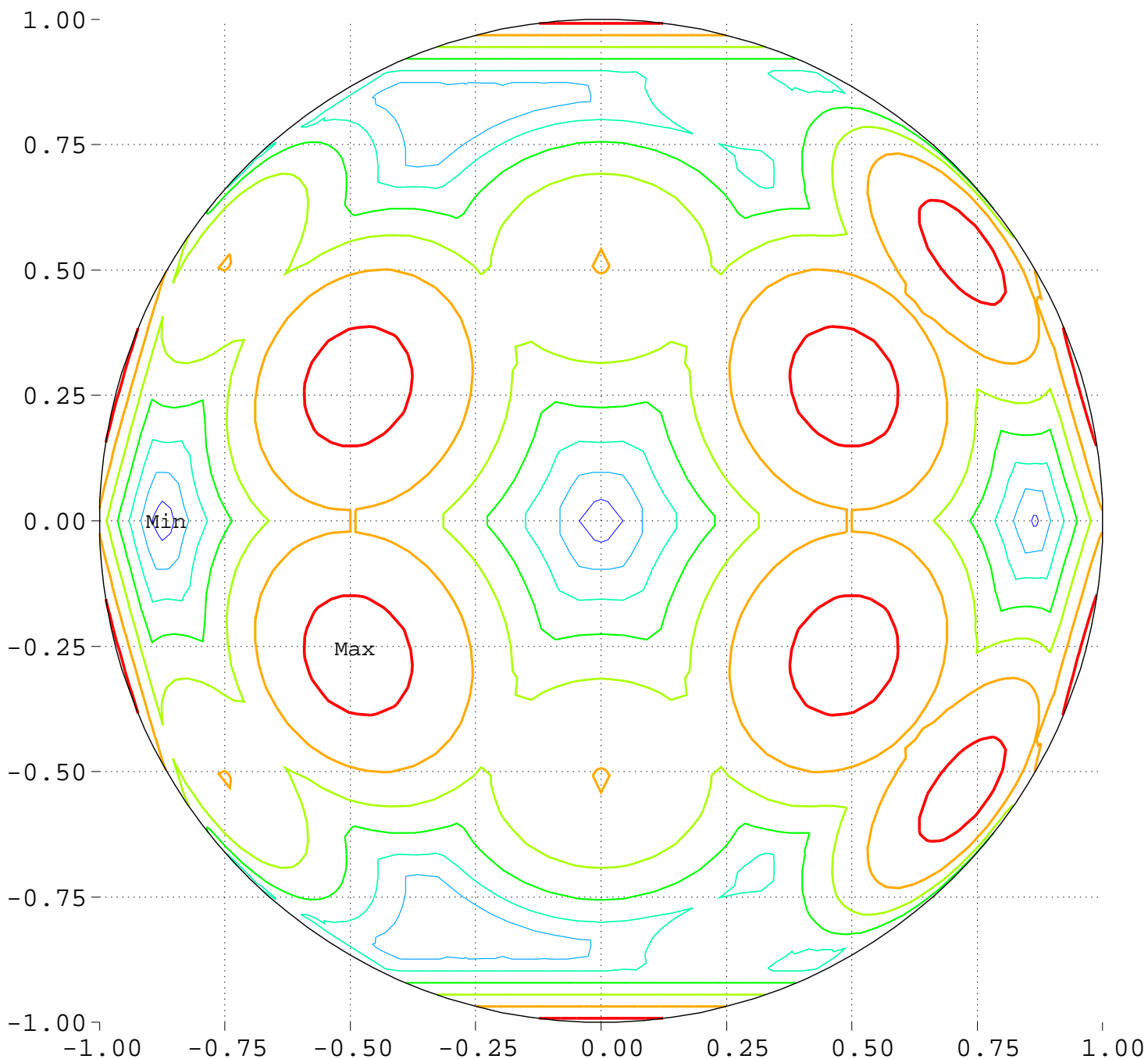
Minimum = 0.00 Maximum = 100.00

Contours around Nadirs of Sources



Minimize Maximum Intensity for 7 Sources
Highest Intensity: 1.852398

Equator View, Longitude 270 Deg



Minimum = 88.70 Maximum = 105.84

Contour Levels of Scaled Intensity

90.0000 92.5000 95.0000 97.5000 100.0000
102.5000 105.0000