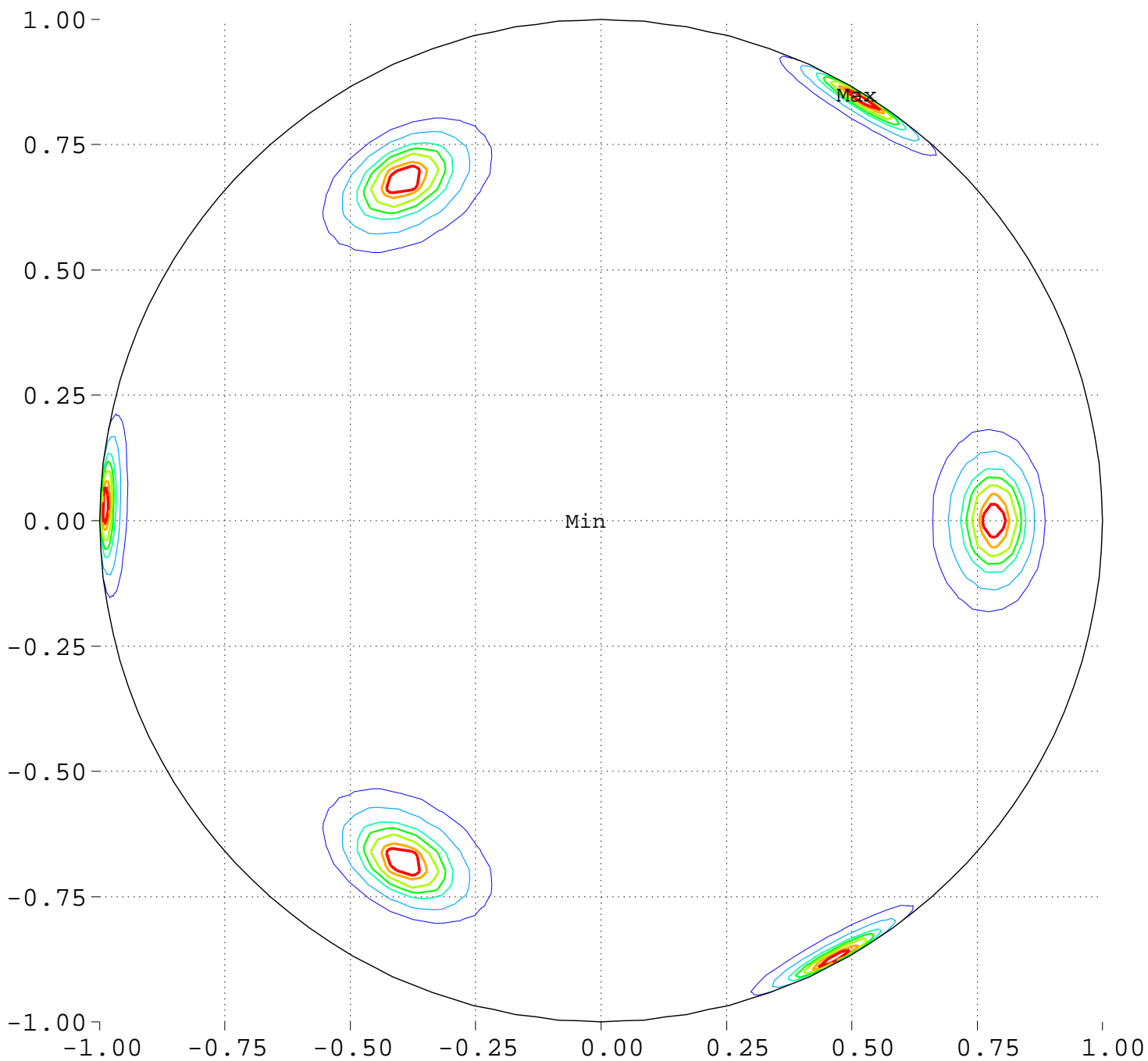


Maximize Minimum Intensity for 9 Sources Source Locations

North Pole, 0 Deg = Right, 90 Deg = Top



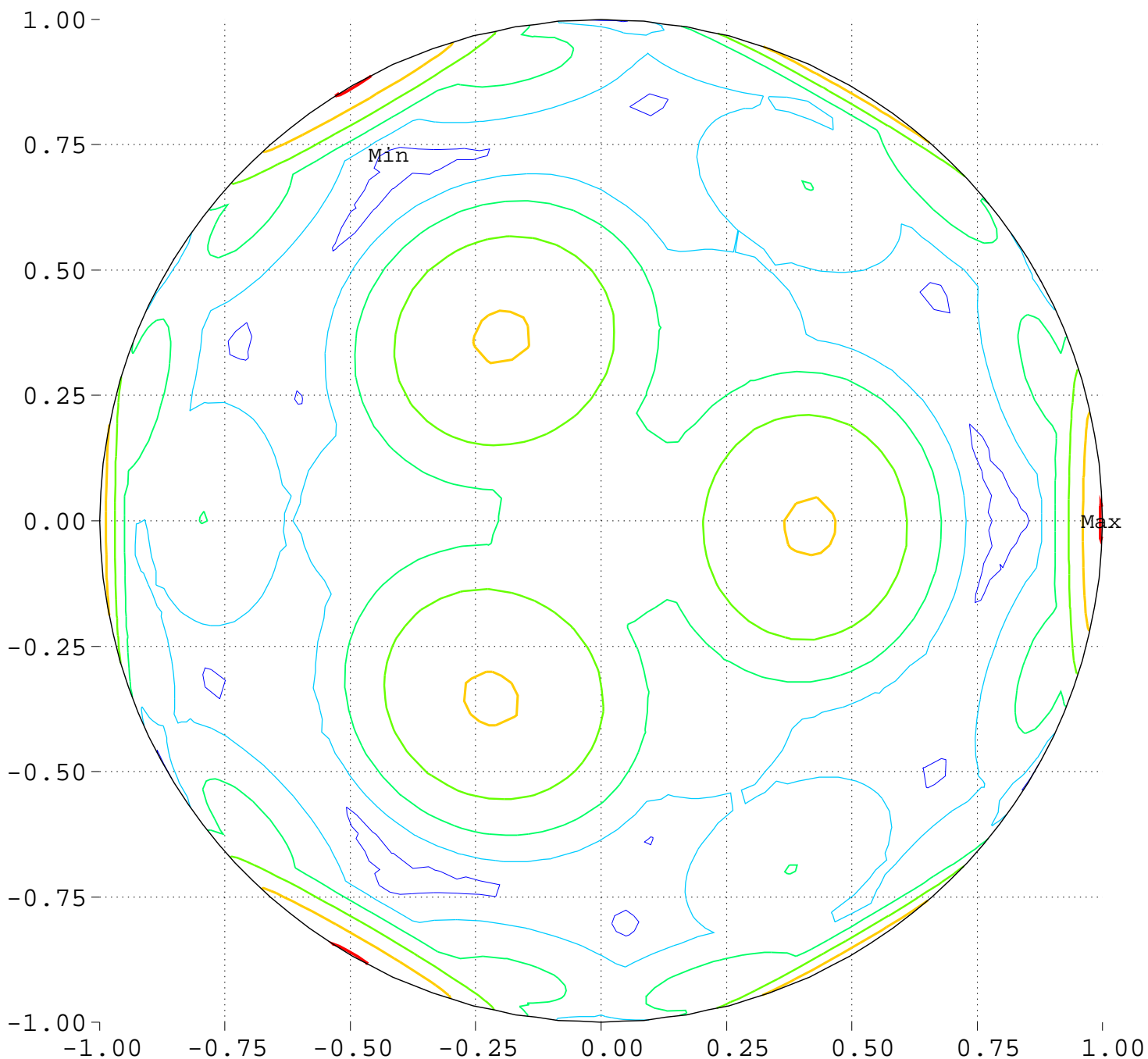
Minimum = 0.00 Maximum = 100.00

Contours around Nadirs of Sources



Maximize Minimum Intensity for 9 Sources
Lowest Intensity: 2.117494

North Pole, 0 Deg = Right, 90 Deg = Top



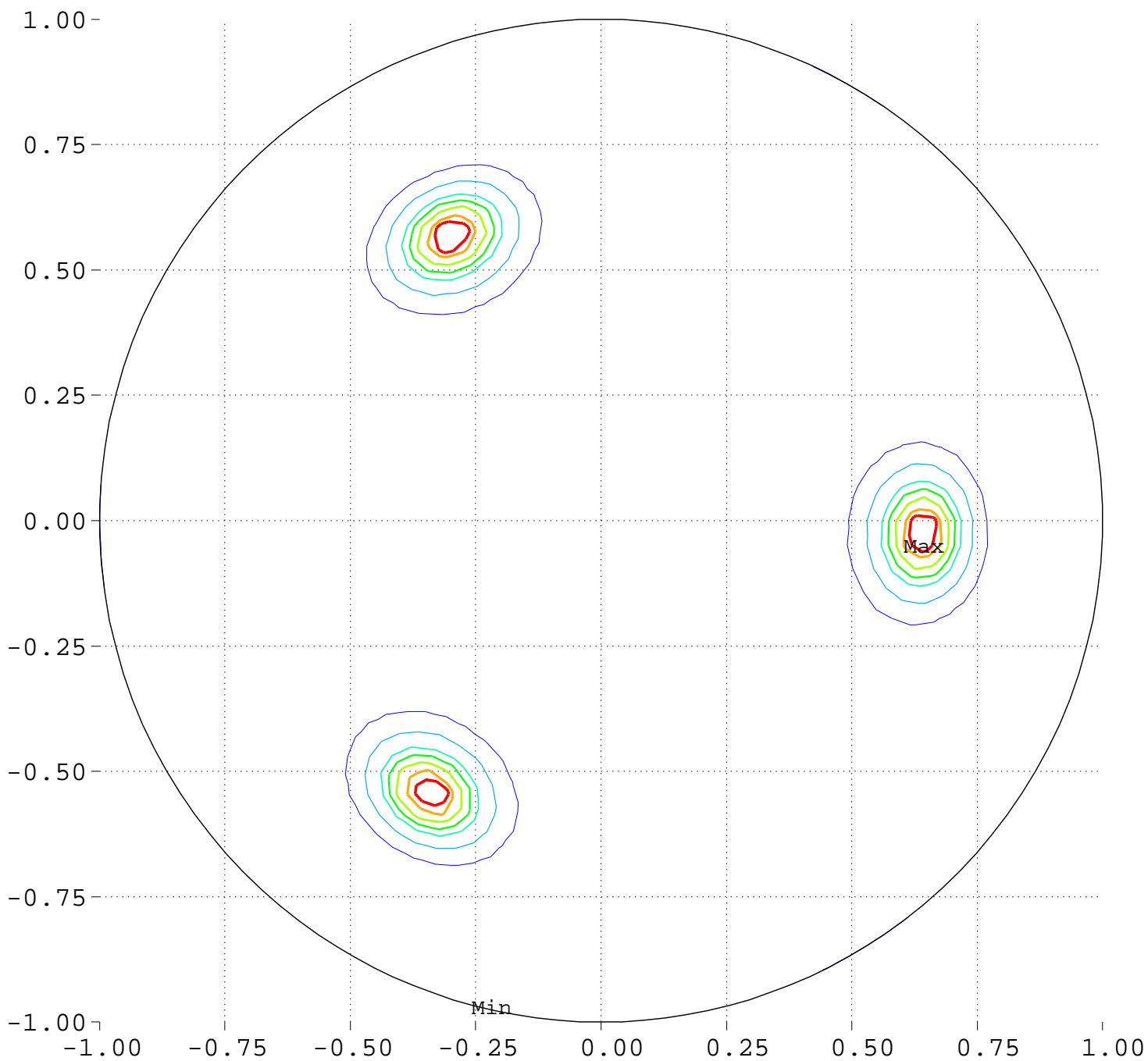
Minimum = 94.20 Maximum = 107.59

Contour Levels of Scaled Intensity

95.0000 97.5000 100.0000 102.5000 105.0000
107.5000

Maximize Minimum Intensity for 9 Sources Source Locations

South Pole, 0 Deg = Right, 270 Deg = Top



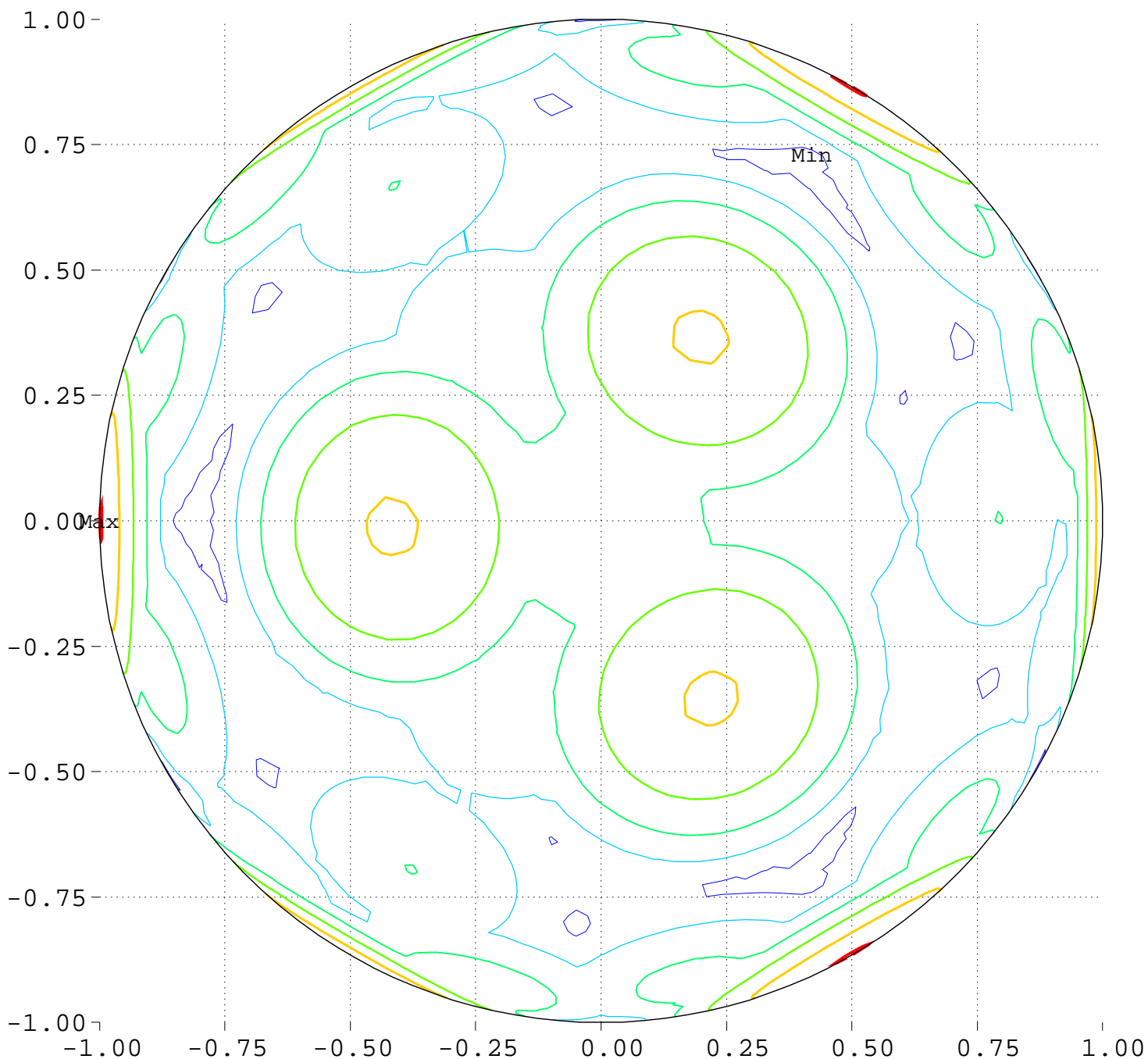
Minimum = 0.00 Maximum = 100.00

Contours around Nadirs of Sources



Maximize Minimum Intensity for 9 Sources
Lowest Intensity: 2.117494

South Pole, 0 Deg = Right, 270 Deg = Top



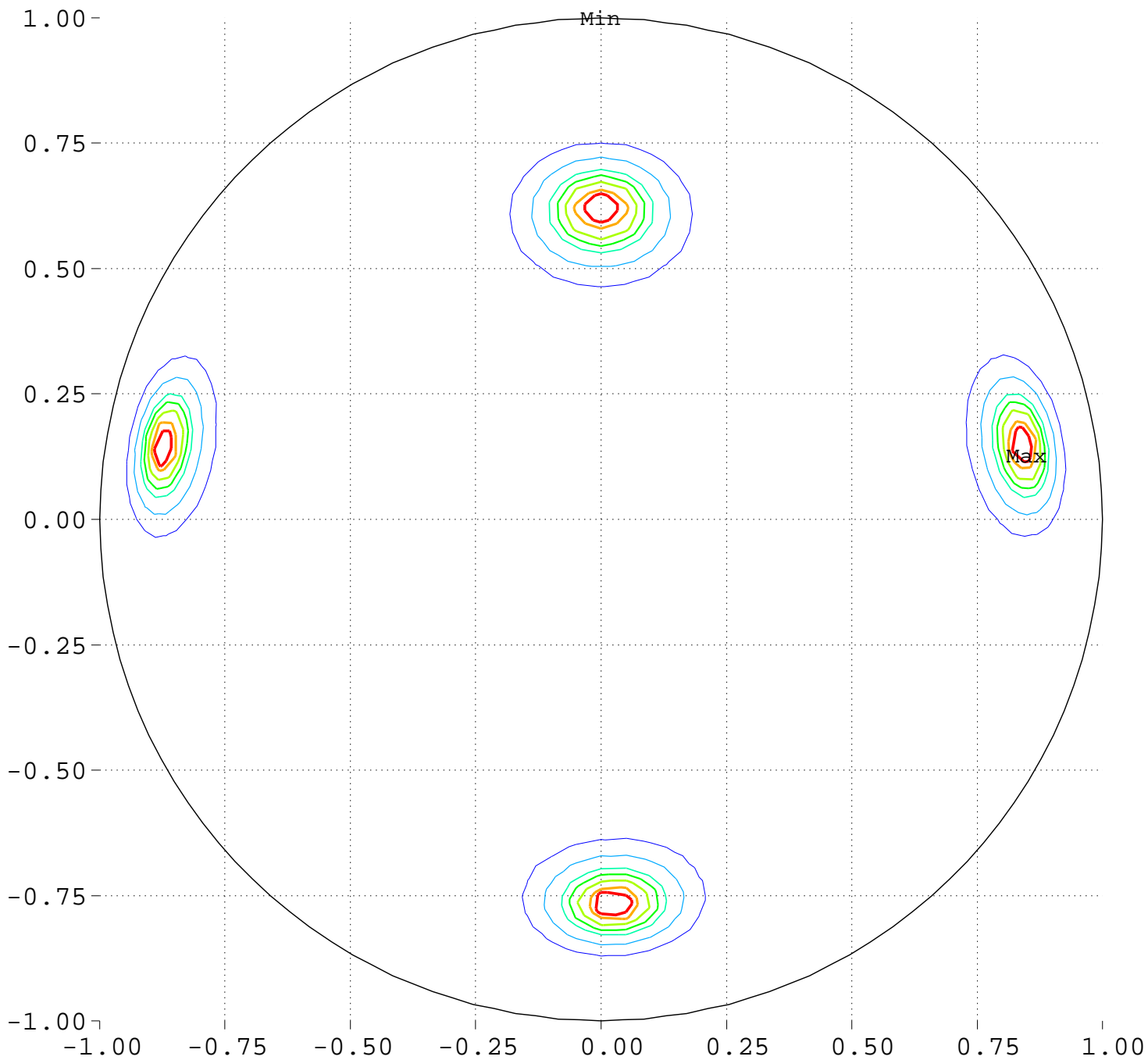
Minimum = 94.20 Maximum = 107.59

Contour Levels of Scaled Intensity

95.0000 97.5000 100.0000 102.5000 105.0000
107.5000

Maximize Minimum Intensity for 9 Sources Source Locations

Equator View, Longitude 0 Deg



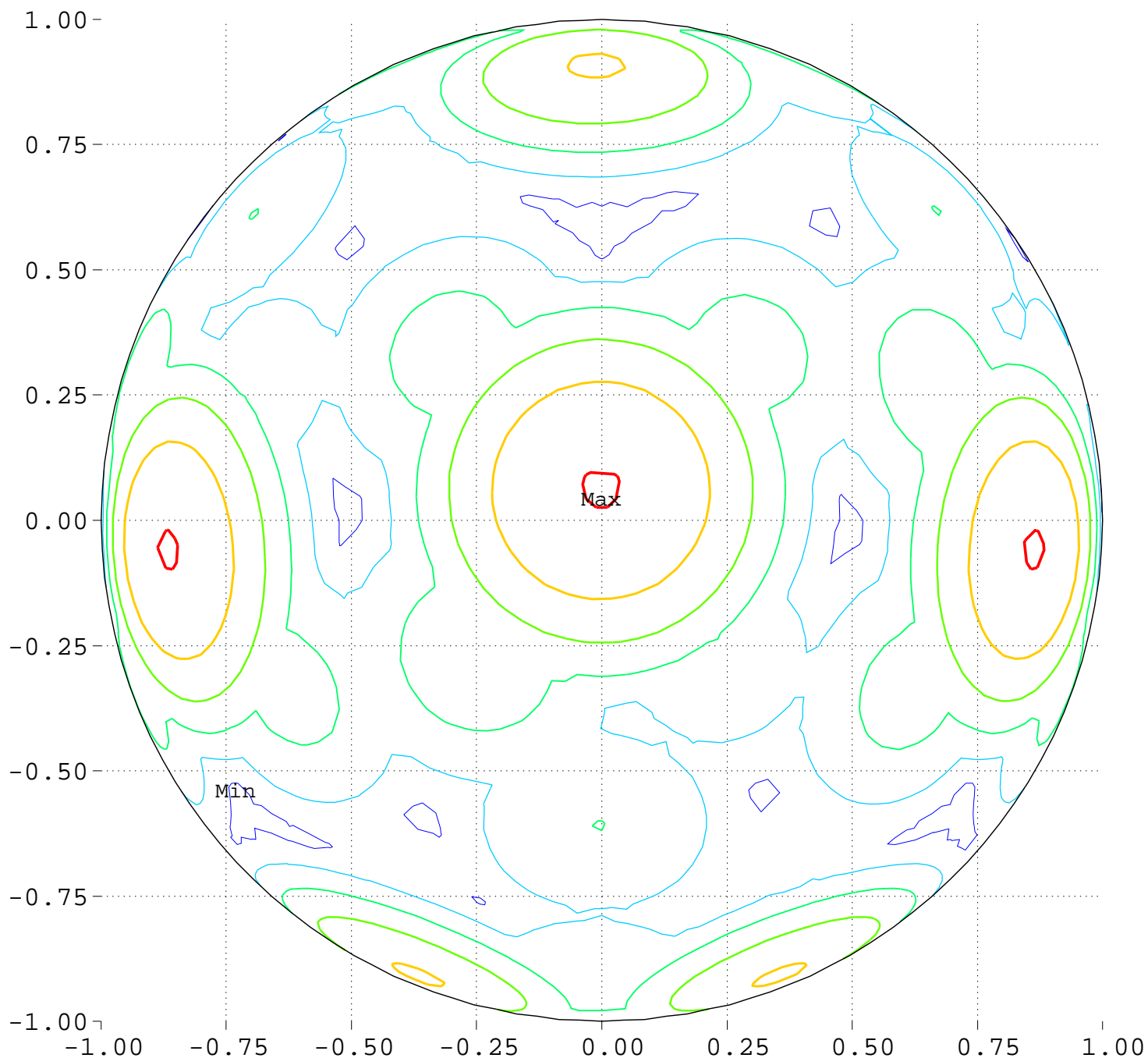
Minimum = 0.00 Maximum = 100.00

Contours around Nadirs of Sources



Maximize Minimum Intensity for 9 Sources
Lowest Intensity: 2.117494

Equator View, Longitude 0 Deg



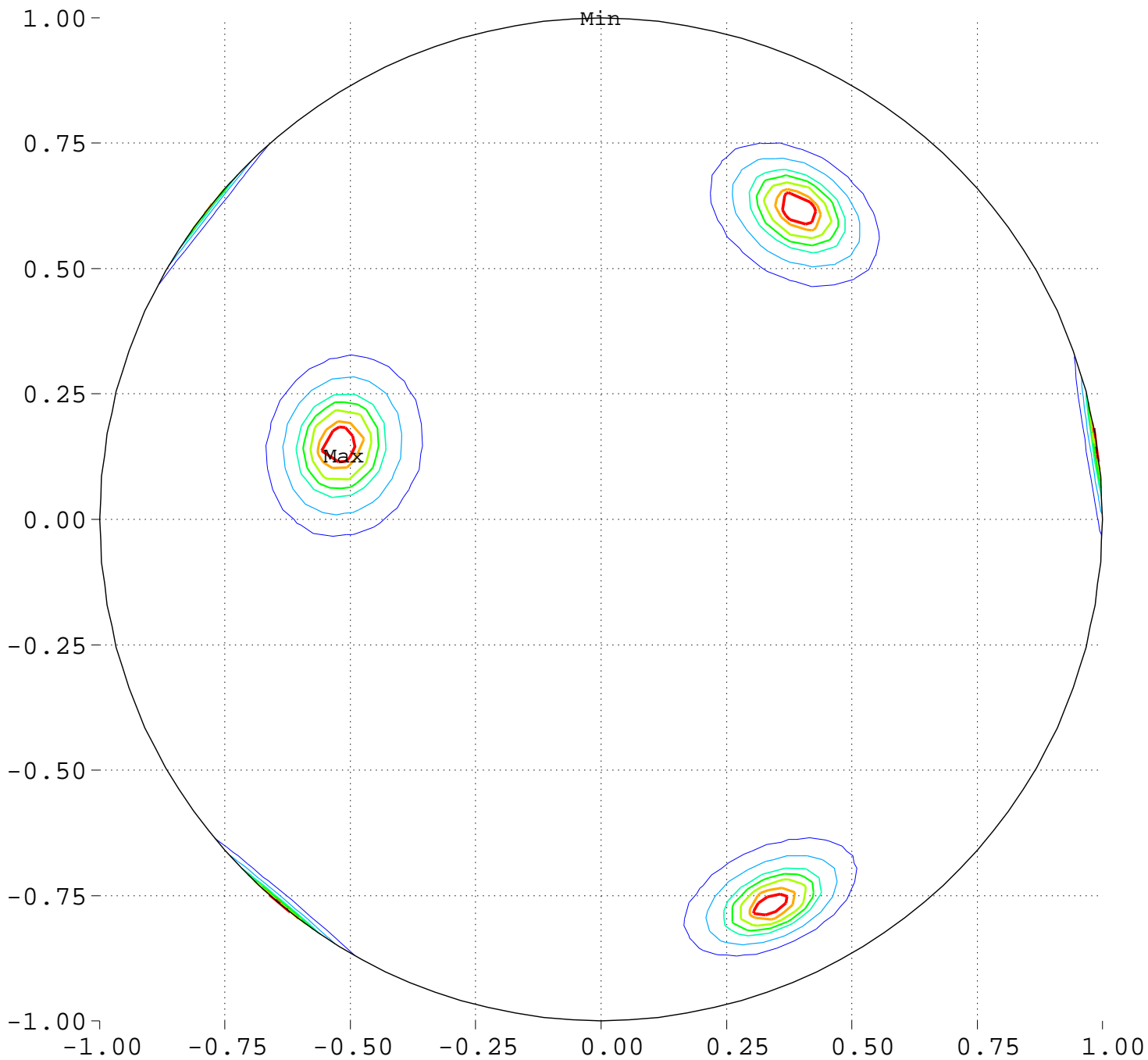
Minimum = 94.20 Maximum = 107.59

Contour Levels of Scaled Intensity

95.0000 97.5000 100.0000 102.5000 105.0000
107.5000

Maximize Minimum Intensity for 9 Sources Source Locations

Equator View, Longitude 90 Deg



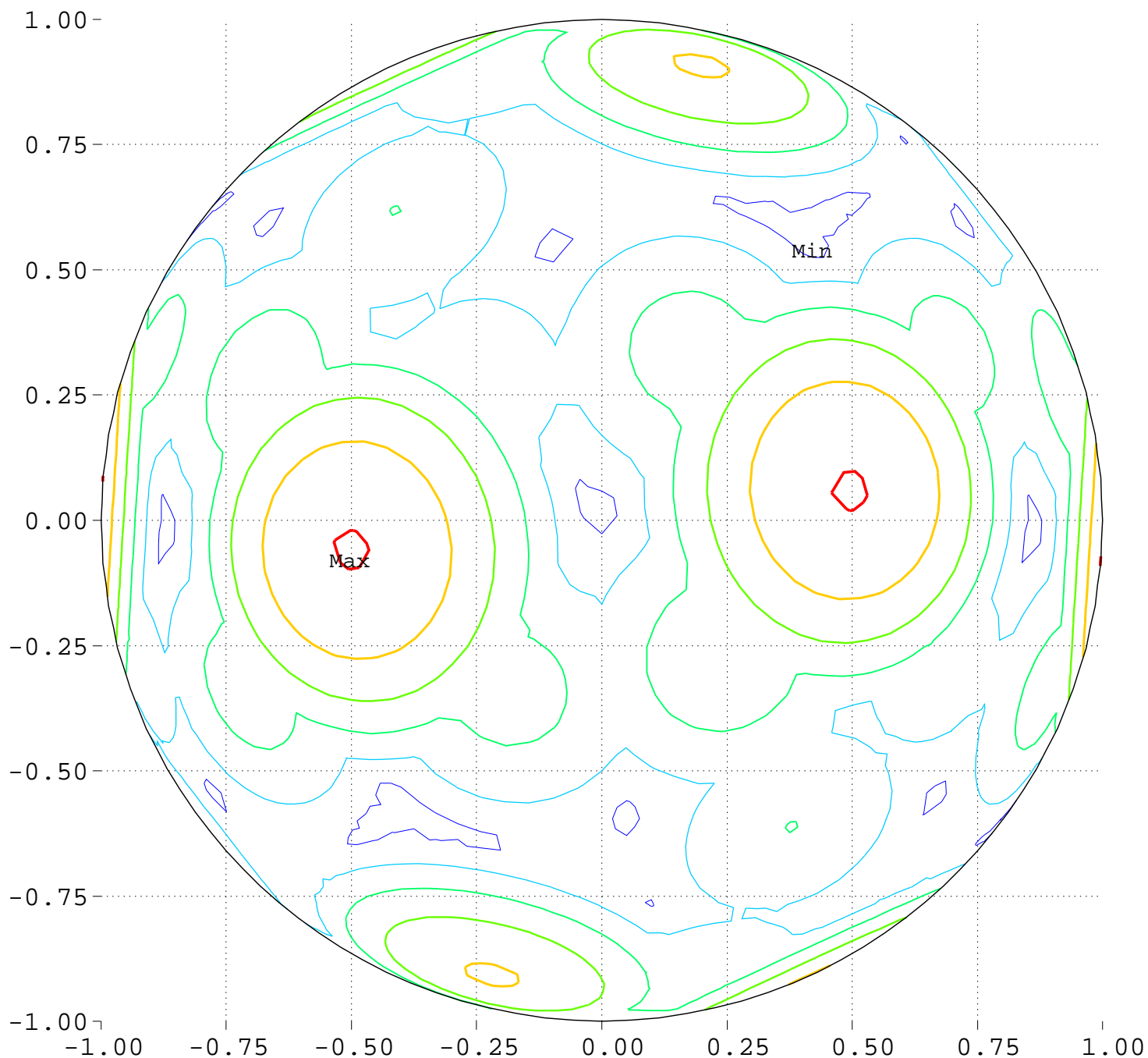
Minimum = 0.00 Maximum = 100.00

Contours around Nadirs of Sources



Maximize Minimum Intensity for 9 Sources
Lowest Intensity: 2.117494

Equator View, Longitude 90 Deg



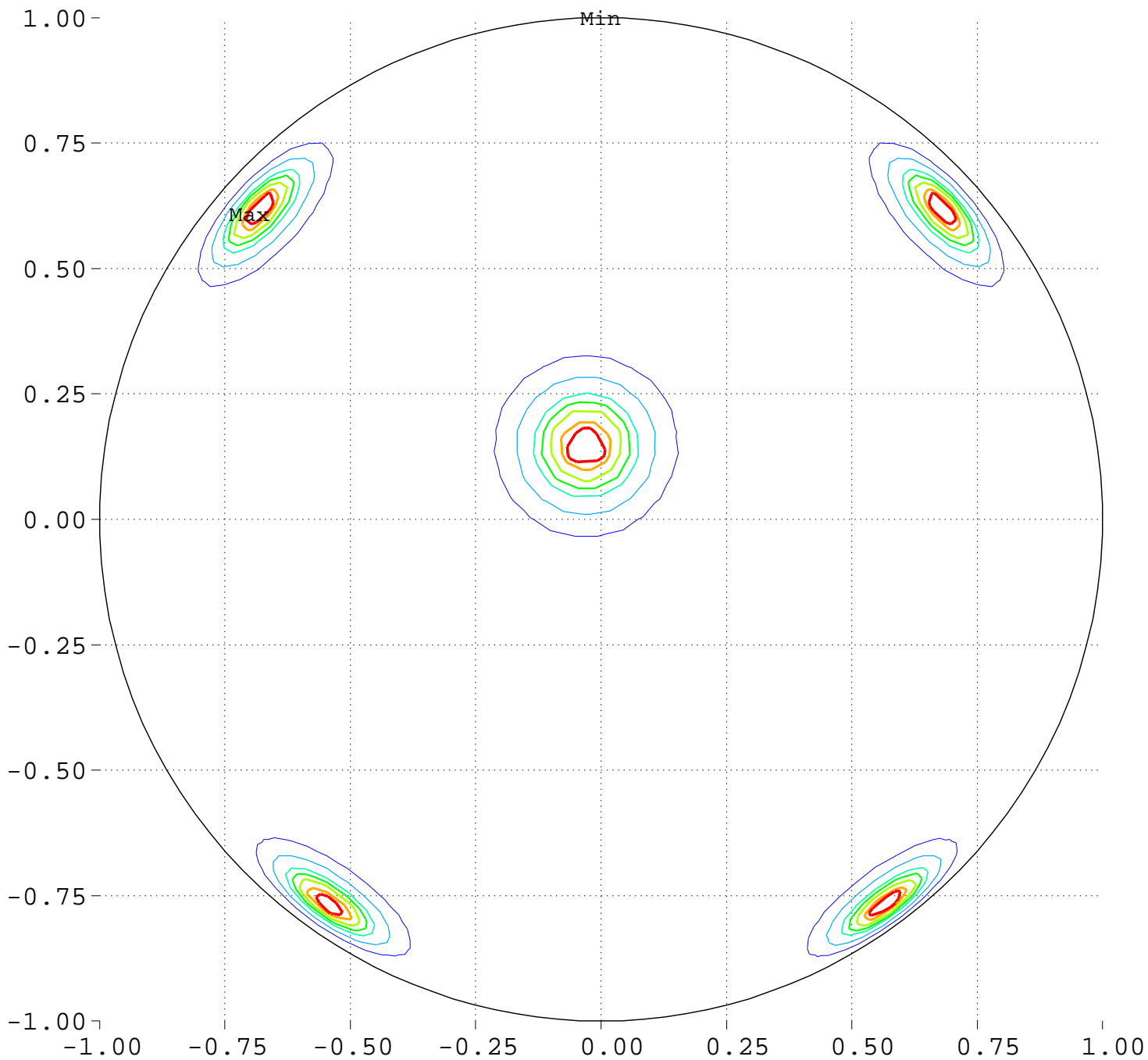
Minimum = 94.20 Maximum = 107.59

Contour Levels of Scaled Intensity

95.0000 97.5000 100.0000 102.5000 105.0000
107.5000

Maximize Minimum Intensity for 9 Sources Source Locations

Equator View, Longitude 180 Deg



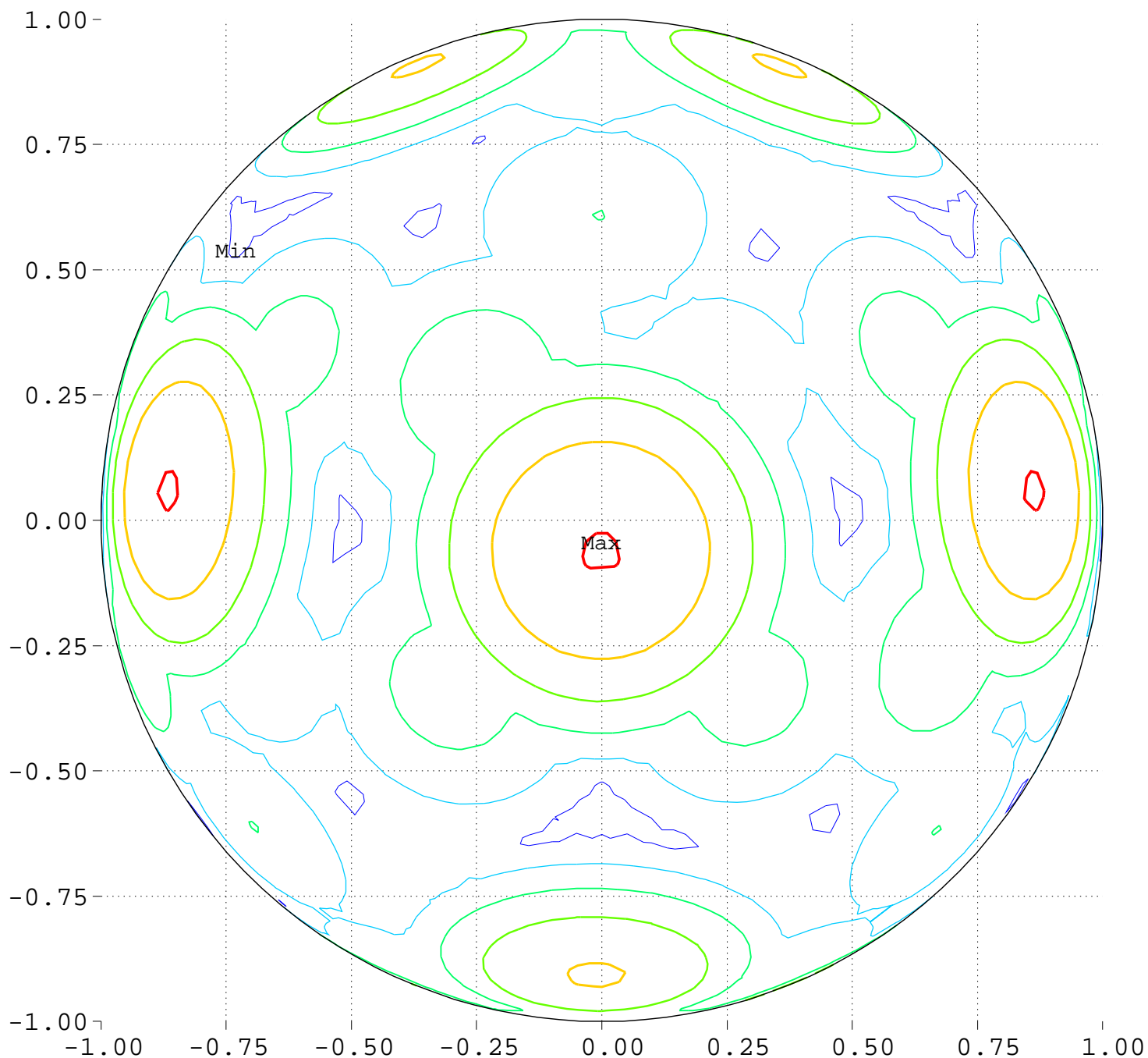
Minimum = 0.00 Maximum = 100.00

Contours around Nadirs of Sources

20.0000 40.0000 60.0000 70.0000 80.0000
90.0000 95.0000

Maximize Minimum Intensity for 9 Sources
Lowest Intensity: 2.117494

Equator View, Longitude 180 Deg



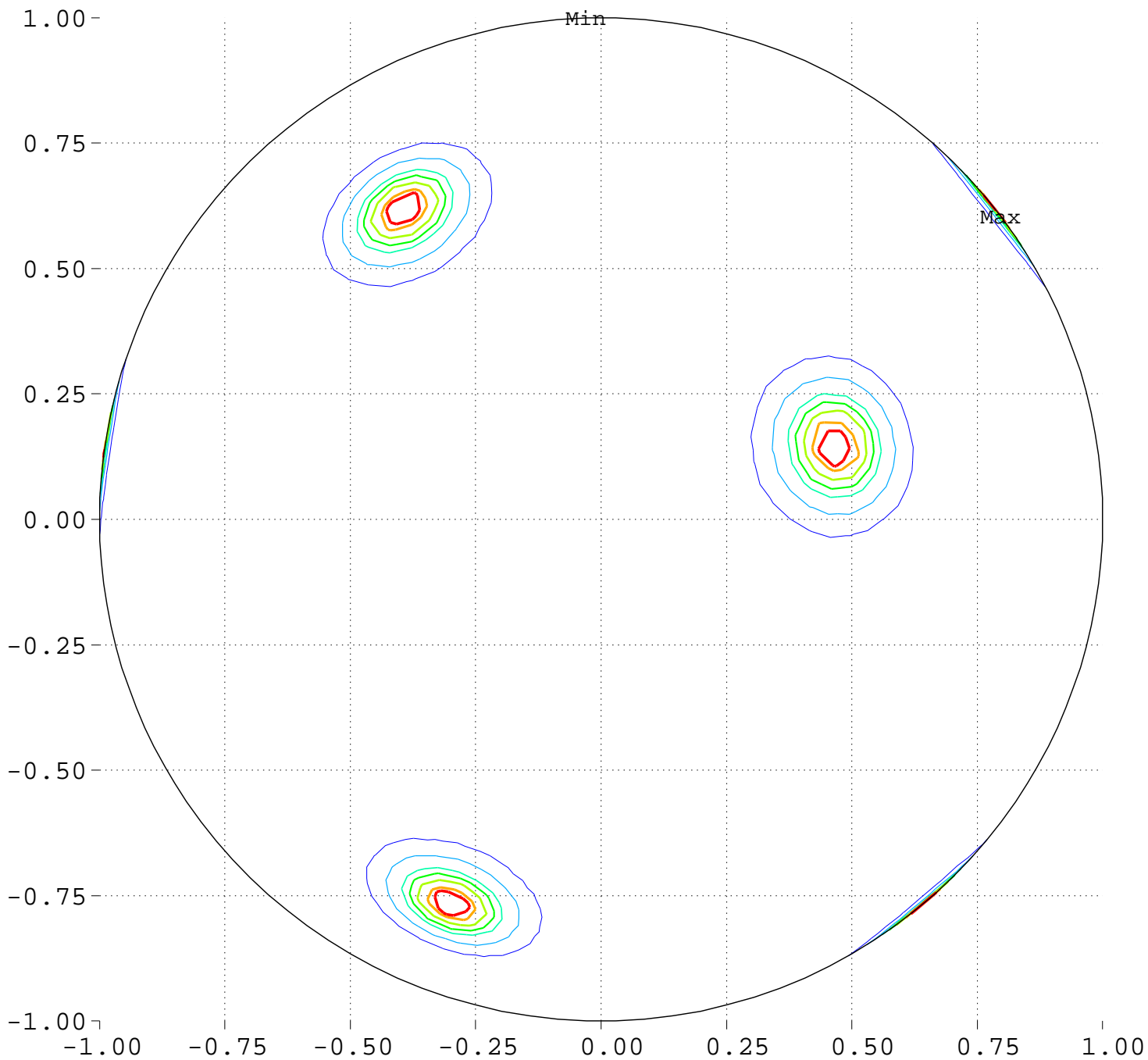
Minimum = 94.20 Maximum = 107.59

Contour Levels of Scaled Intensity

95.0000 97.5000 100.0000 102.5000 105.0000
107.5000

Maximize Minimum Intensity for 9 Sources Source Locations

Equator View, Longitude 270 Deg



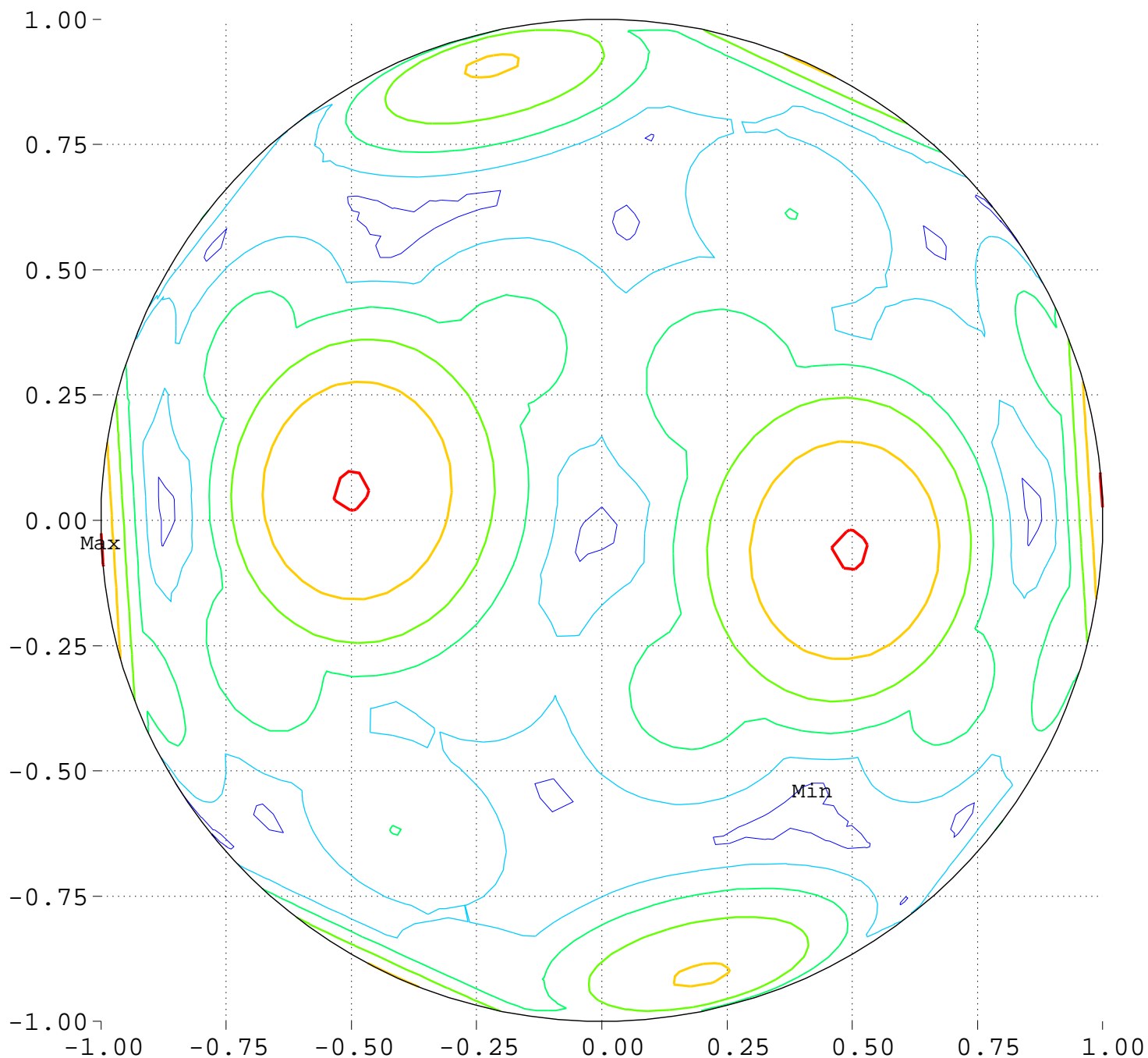
Minimum = 0.00 Maximum = 100.00

Contours around Nadirs of Sources



Maximize Minimum Intensity for 9 Sources
Lowest Intensity: 2.117494

Equator View, Longitude 270 Deg



Minimum = 94.20 Maximum = 107.59

Contour Levels of Scaled Intensity

95.0000 97.5000 100.0000 102.5000 105.0000
107.5000