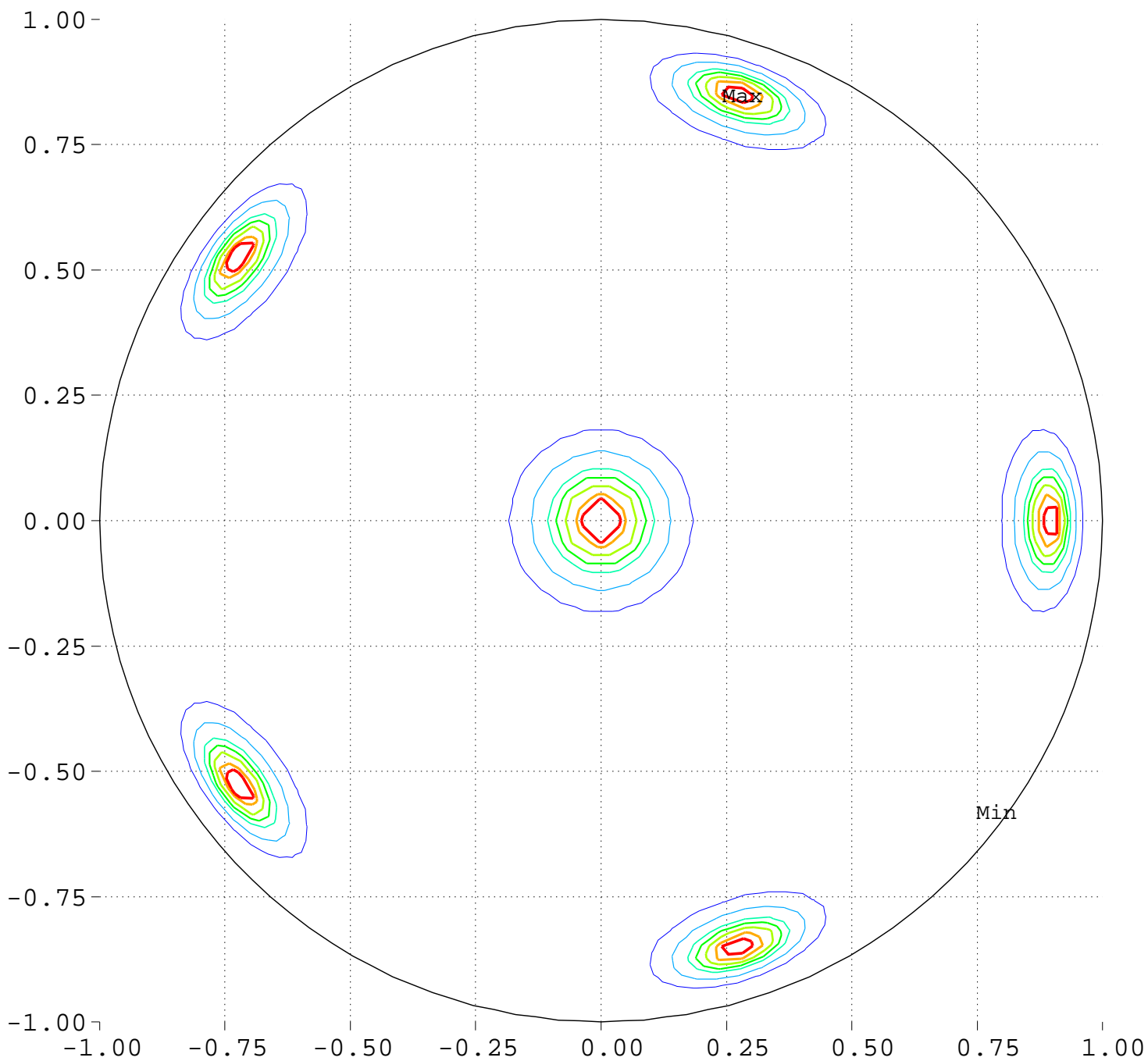


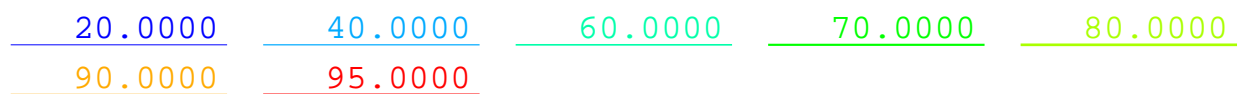
Maximize Minimum Intensity for 12 Sources Source Locations

North Pole, 0 Deg = Right, 90 Deg = Top



Minimum = 0.00 Maximum = 100.00

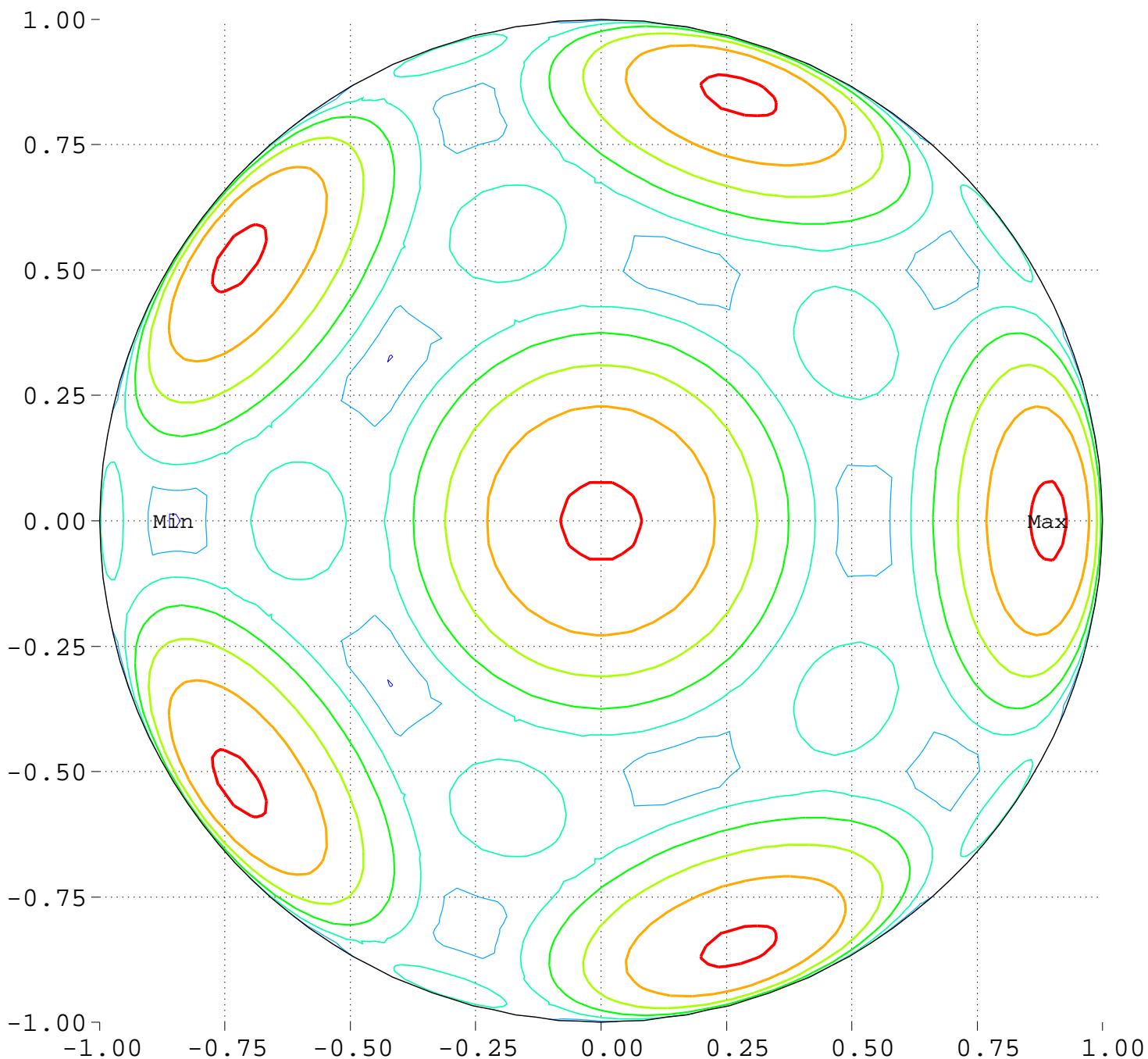
Contours around Nadirs of Sources



Maximize Minimum Intensity for 12 Sources

Lowest Intensity: 2.752764

North Pole, 0 Deg = Right, 90 Deg = Top



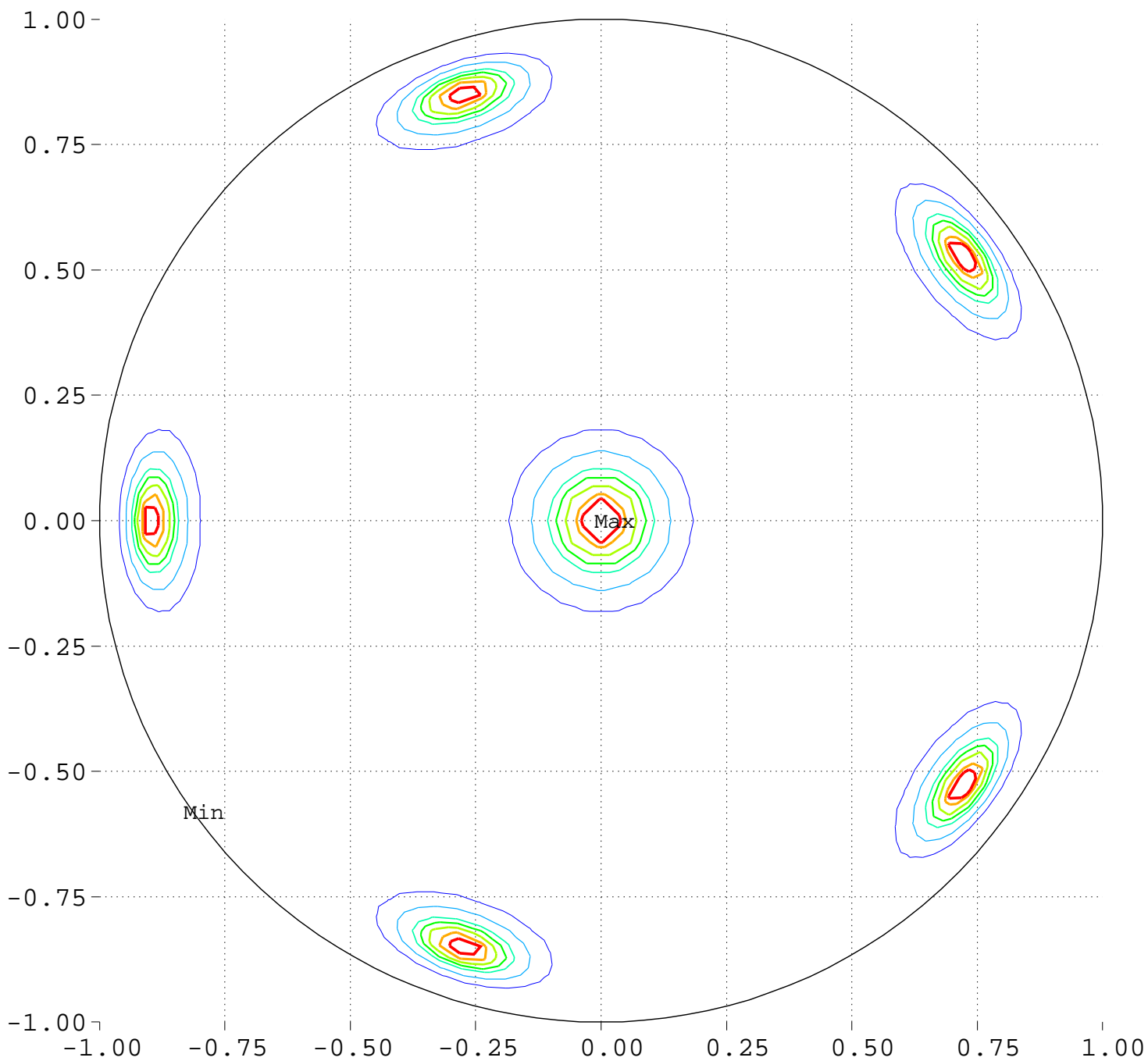
Minimum = 91.76 Maximum = 107.87

Contour Levels of Scaled Intensity



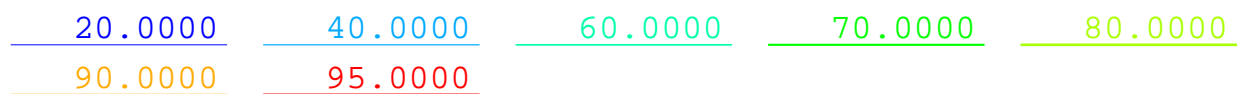
Maximize Minimum Intensity for 12 Sources Source Locations

South Pole, 0 Deg = Right, 270 Deg = Top



Minimum = 0.00 Maximum = 100.00

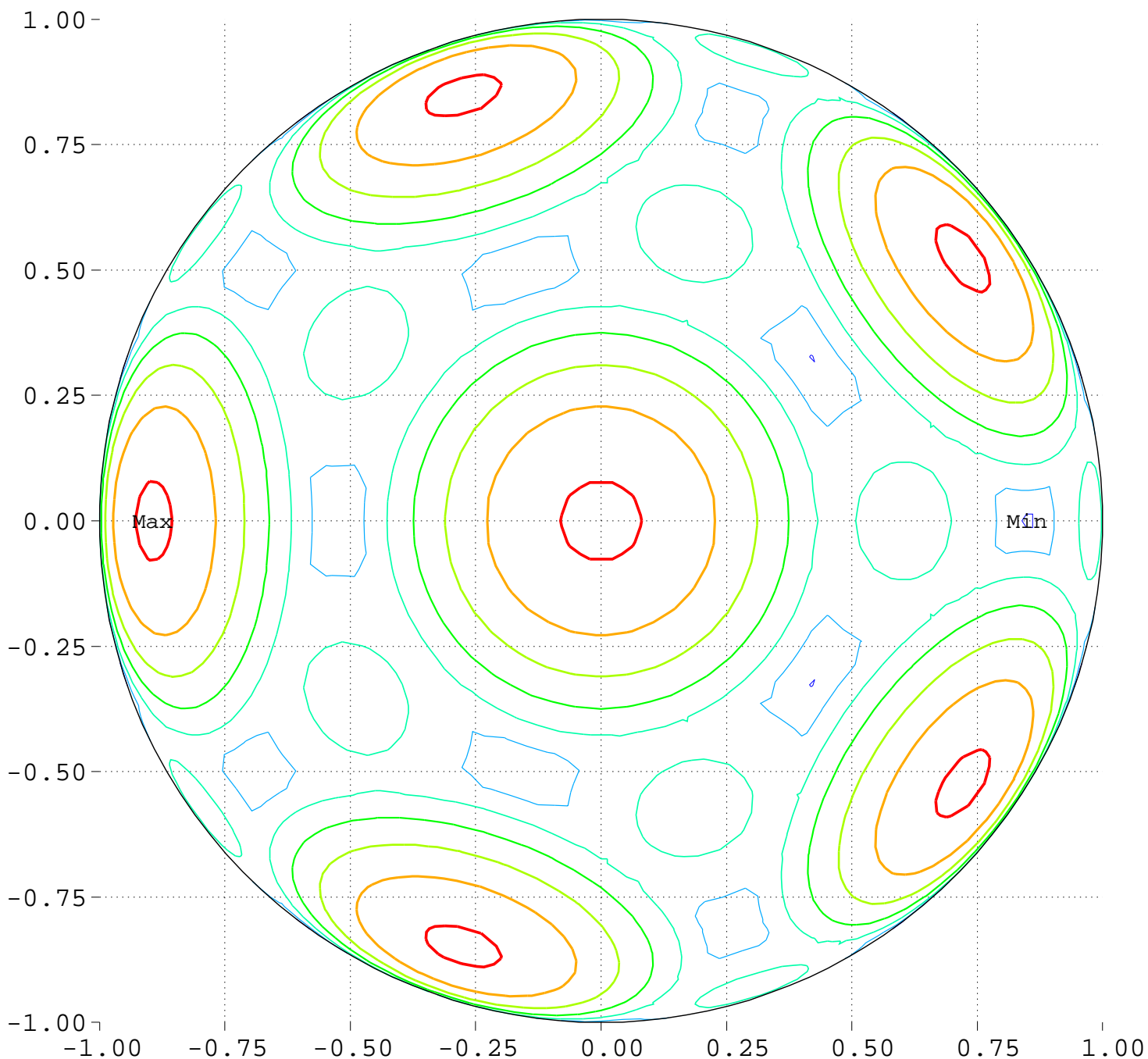
Contours around Nadirs of Sources



Maximize Minimum Intensity for 12 Sources

Lowest Intensity: 2.752764

South Pole, 0 Deg = Right, 270 Deg = Top



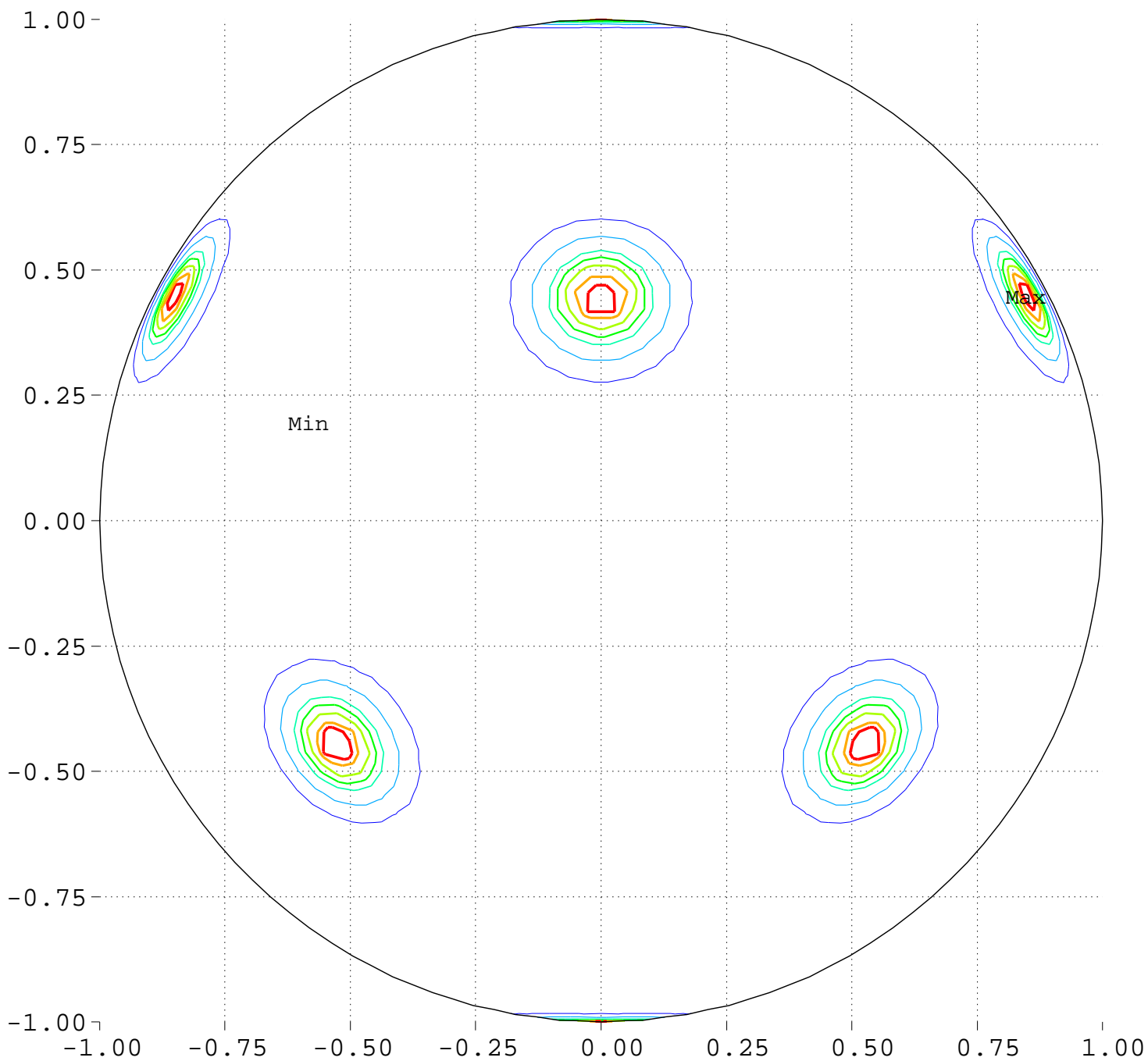
Minimum = 91.76 Maximum = 107.87

Contour Levels of Scaled Intensity

<u>92.5000</u>	<u>95.0000</u>	<u>97.5000</u>	<u>100.0000</u>	<u>102.5000</u>
<u>105.0000</u>	<u>107.5000</u>			

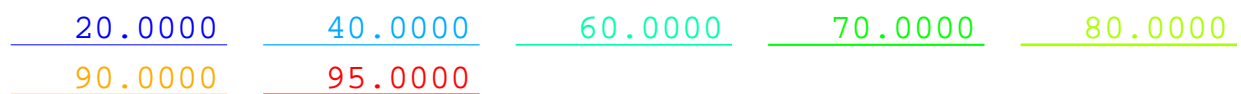
Maximize Minimum Intensity for 12 Sources Source Locations

Equator View, Longitude 0 Deg



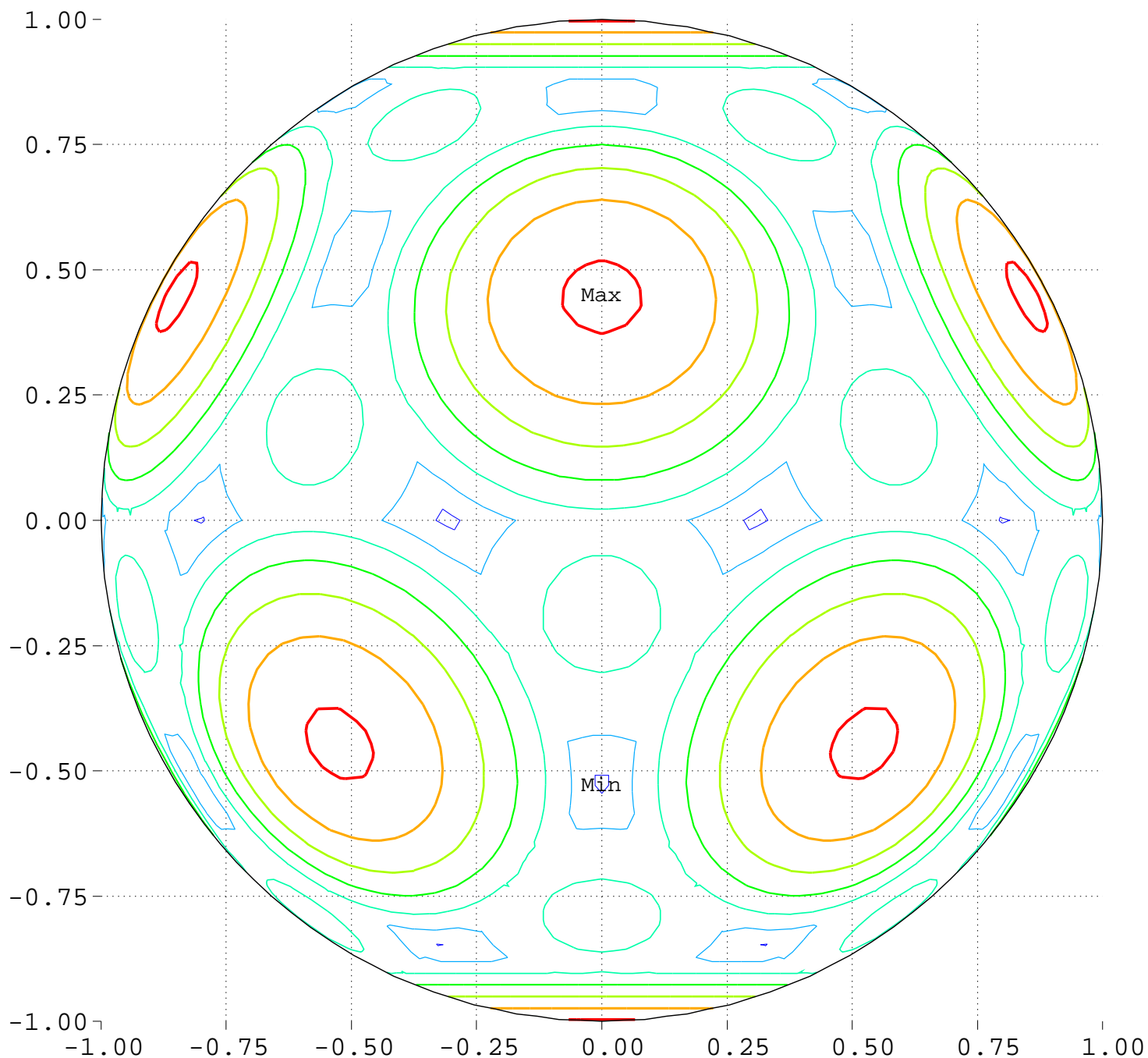
Minimum = 0.00 Maximum = 100.00

Contours around Nadirs of Sources



Maximize Minimum Intensity for 12 Sources
Lowest Intensity: 2.752764

Equator View, Longitude 0 Deg



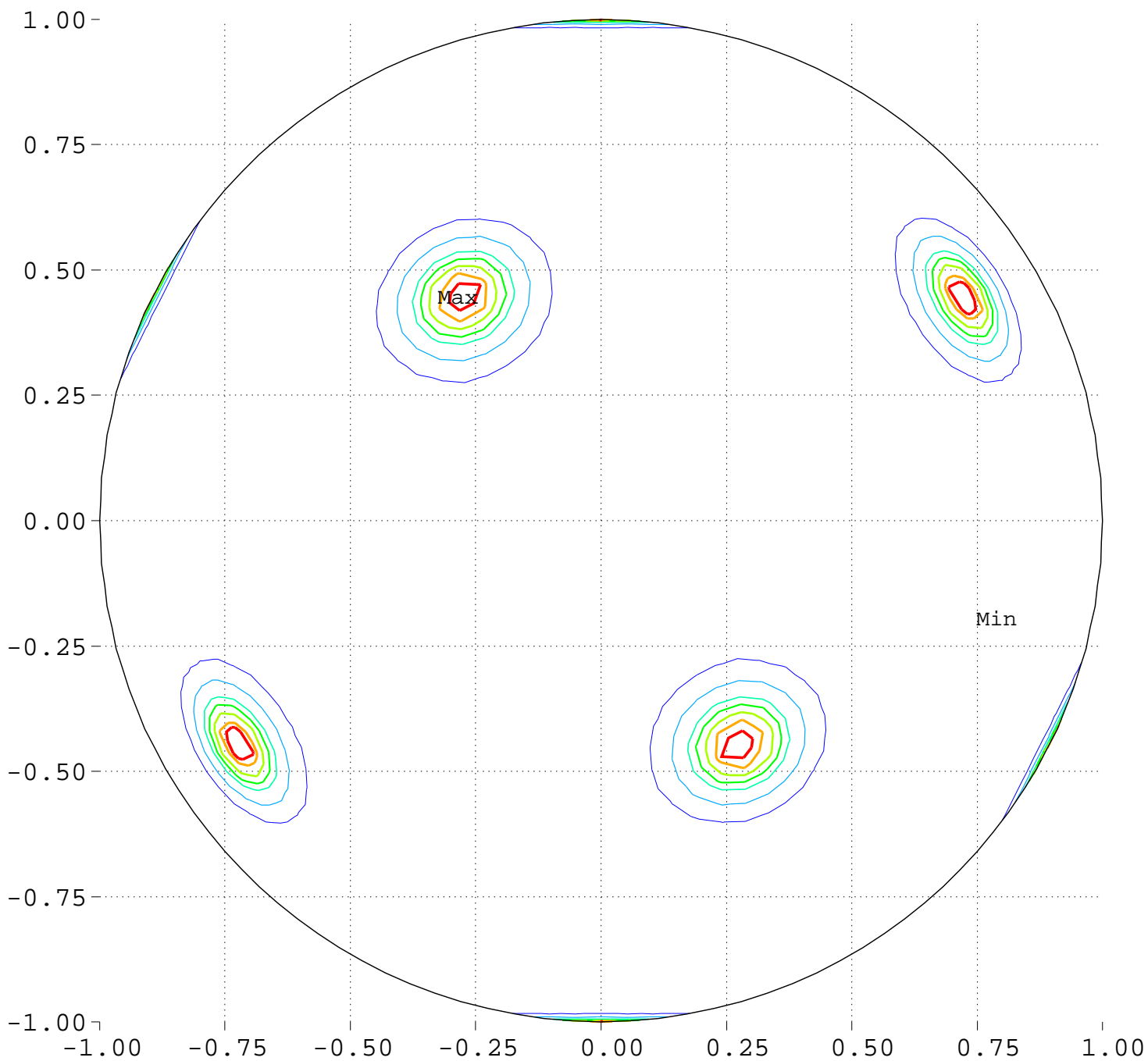
Minimum = 91.76 Maximum = 107.87

Contour Levels of Scaled Intensity



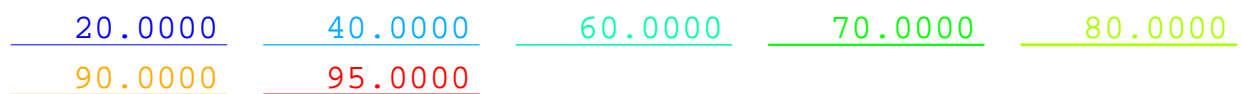
Maximize Minimum Intensity for 12 Sources Source Locations

Equator View, Longitude 90 Deg



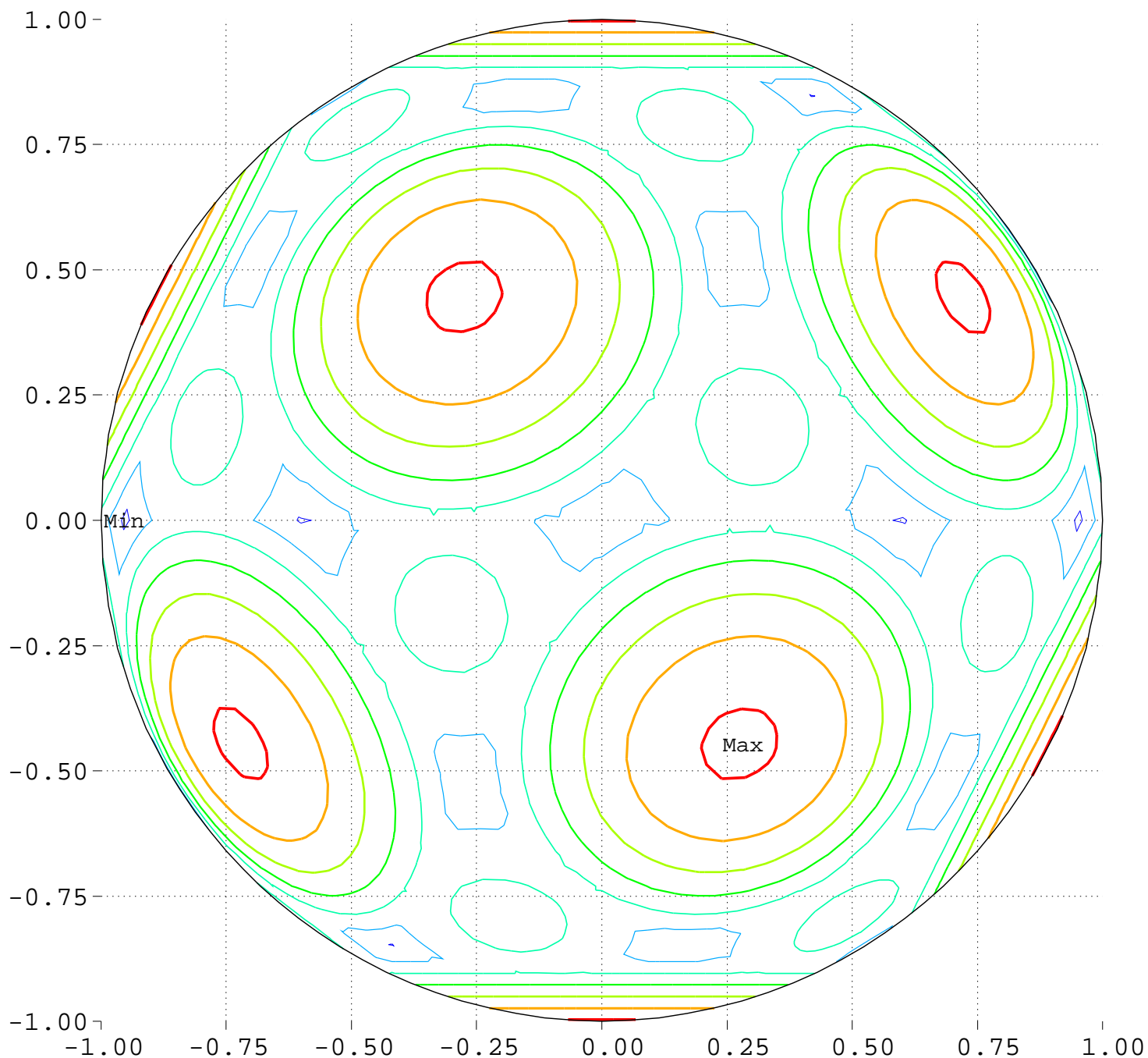
Minimum = 0.00 Maximum = 100.00

Contours around Nadirs of Sources



Maximize Minimum Intensity for 12 Sources
Lowest Intensity: 2.752764

Equator View, Longitude 90 Deg



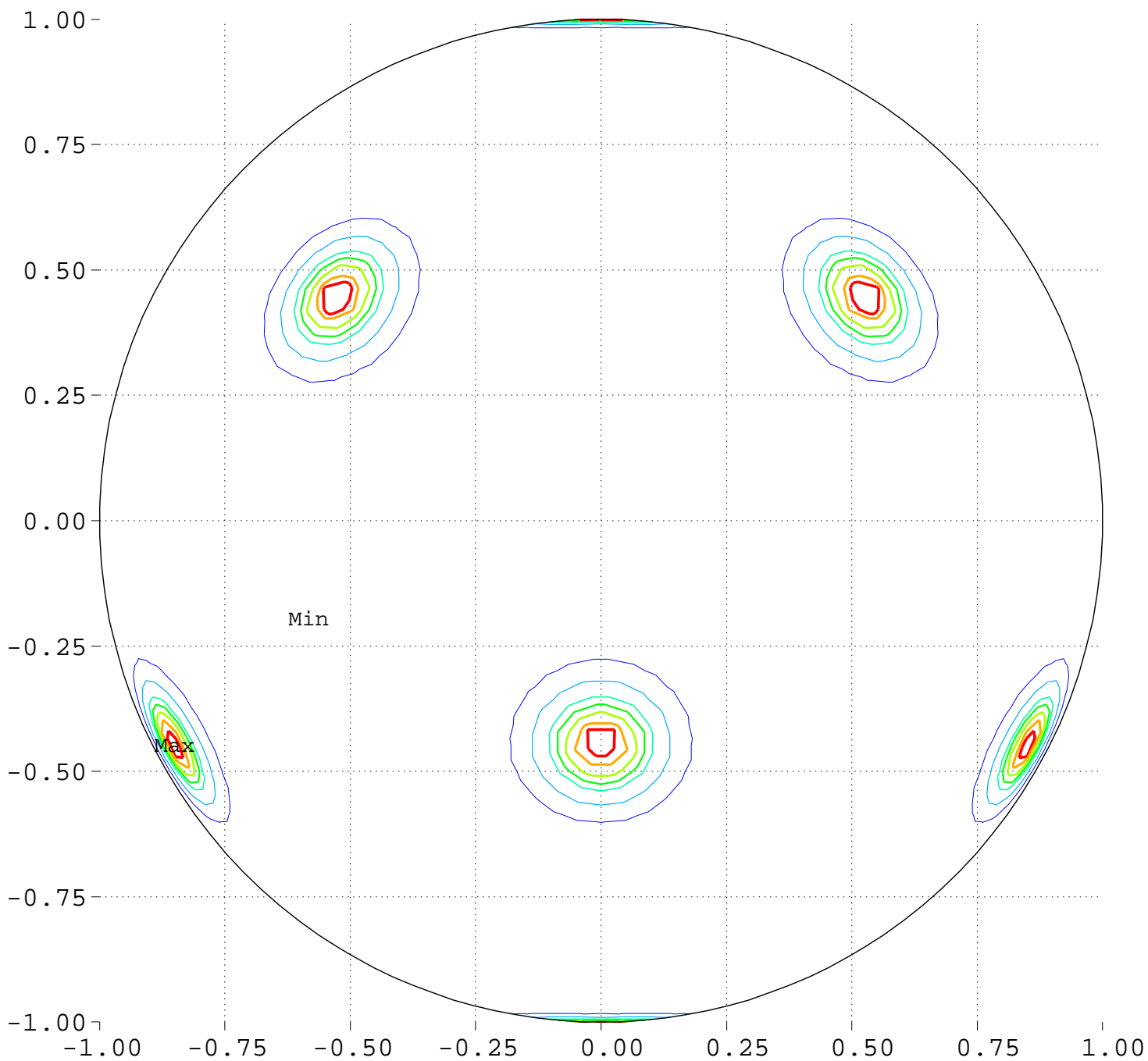
Minimum = 91.86 Maximum = 107.87

Contour Levels of Scaled Intensity

92.5000 95.0000 97.5000 100.0000 102.5000
105.0000 107.5000

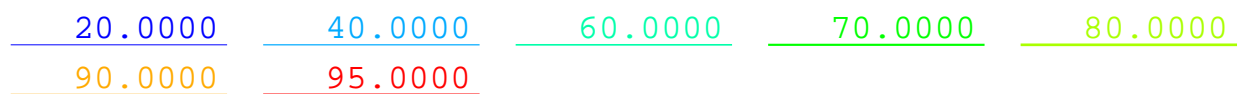
Maximize Minimum Intensity for 12 Sources Source Locations

Equator View, Longitude 180 Deg



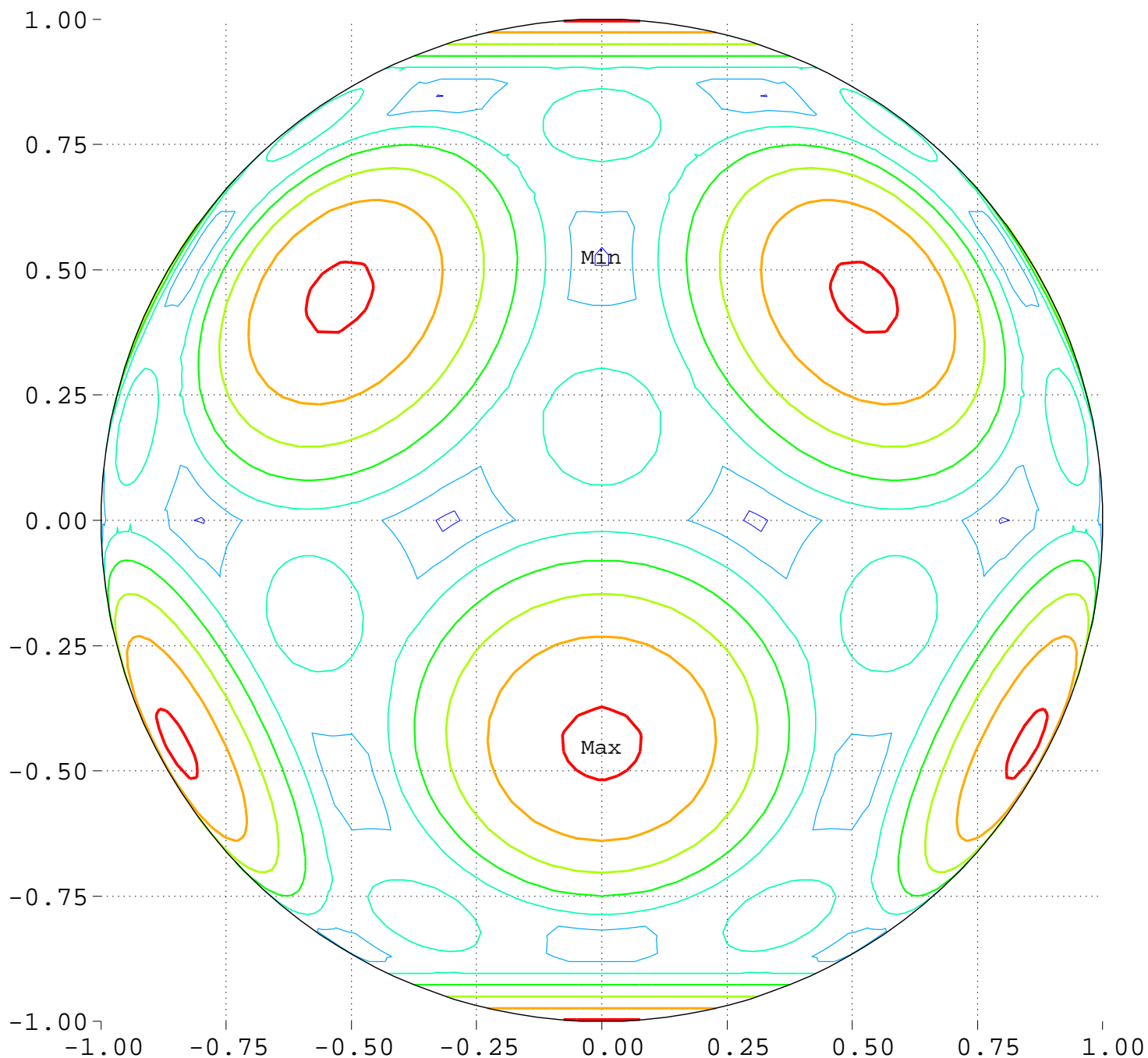
Minimum = 0.00 Maximum = 100.00

Contours around Nadirs of Sources



Maximize Minimum Intensity for 12 Sources
Lowest Intensity: 2.752764

Equator View, Longitude 180 Deg



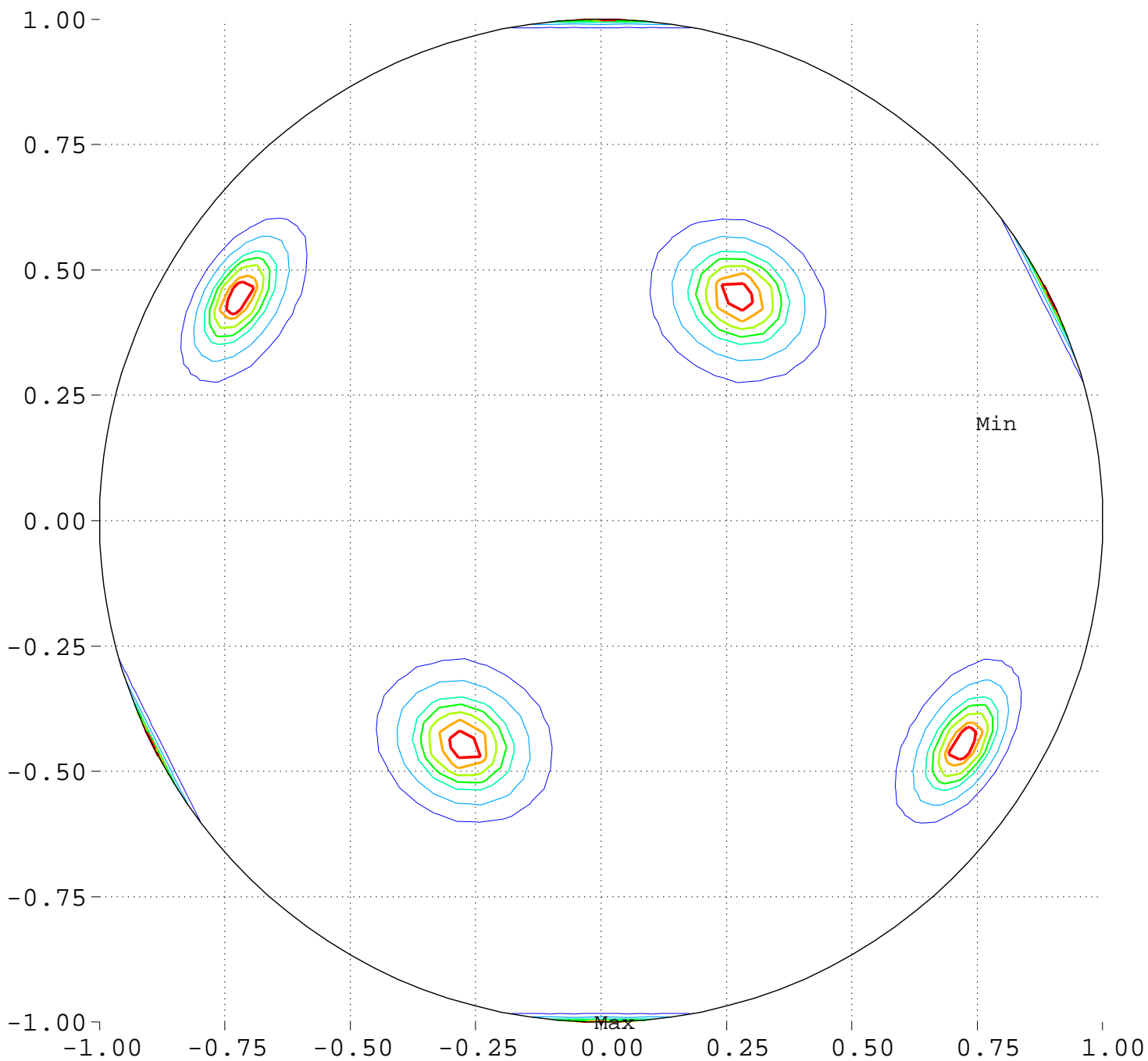
Minimum = 91.76 Maximum = 107.87

Contour Levels of Scaled Intensity



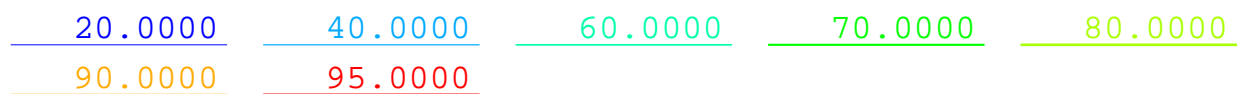
Maximize Minimum Intensity for 12 Sources Source Locations

Equator View, Longitude 270 Deg



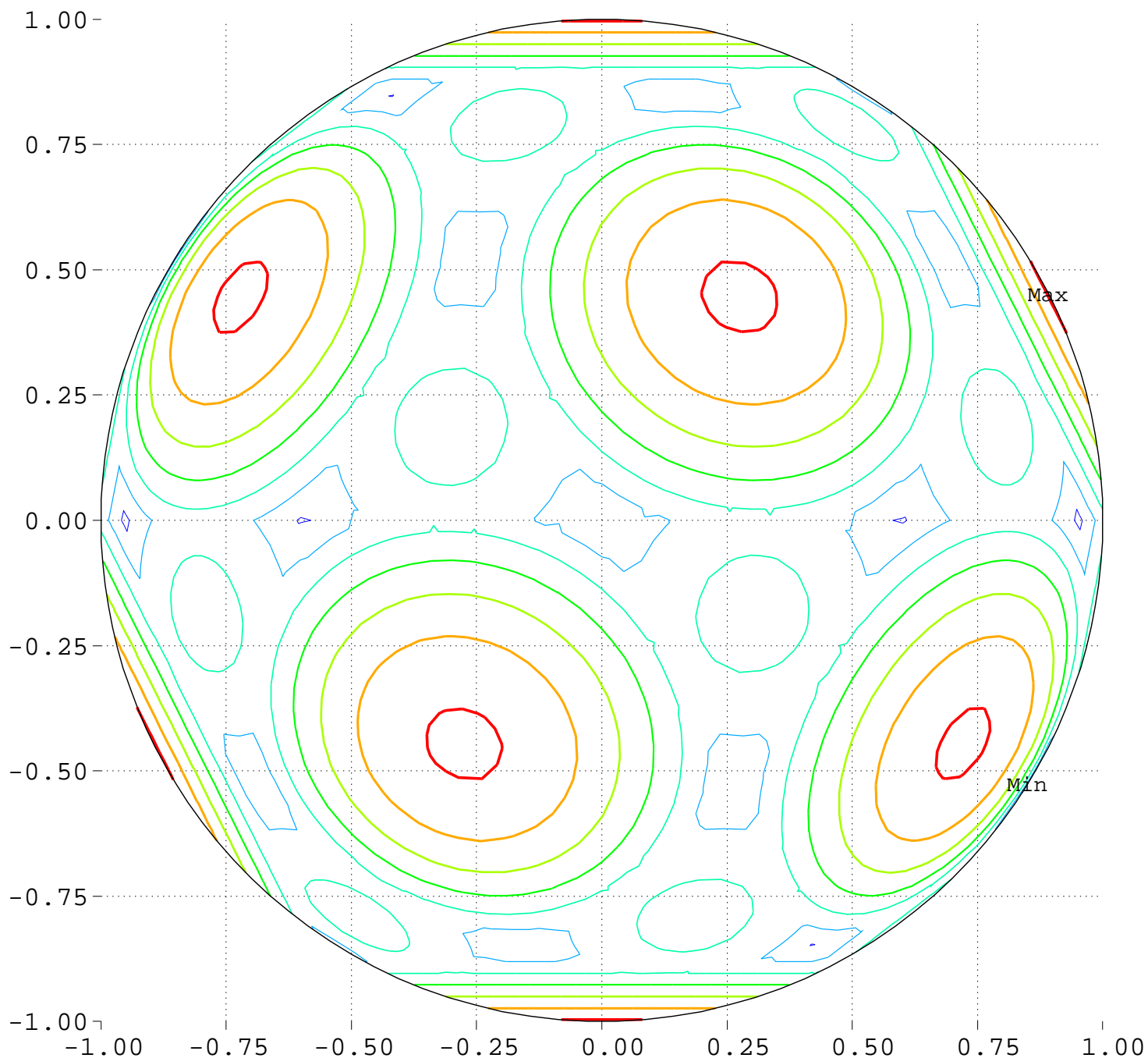
Minimum = 0.00 Maximum = 100.00

Contours around Nadirs of Sources



Maximize Minimum Intensity for 12 Sources
Lowest Intensity: 2.752764

Equator View, Longitude 270 Deg



Minimum = 91.76 Maximum = 107.87

Contour Levels of Scaled Intensity

