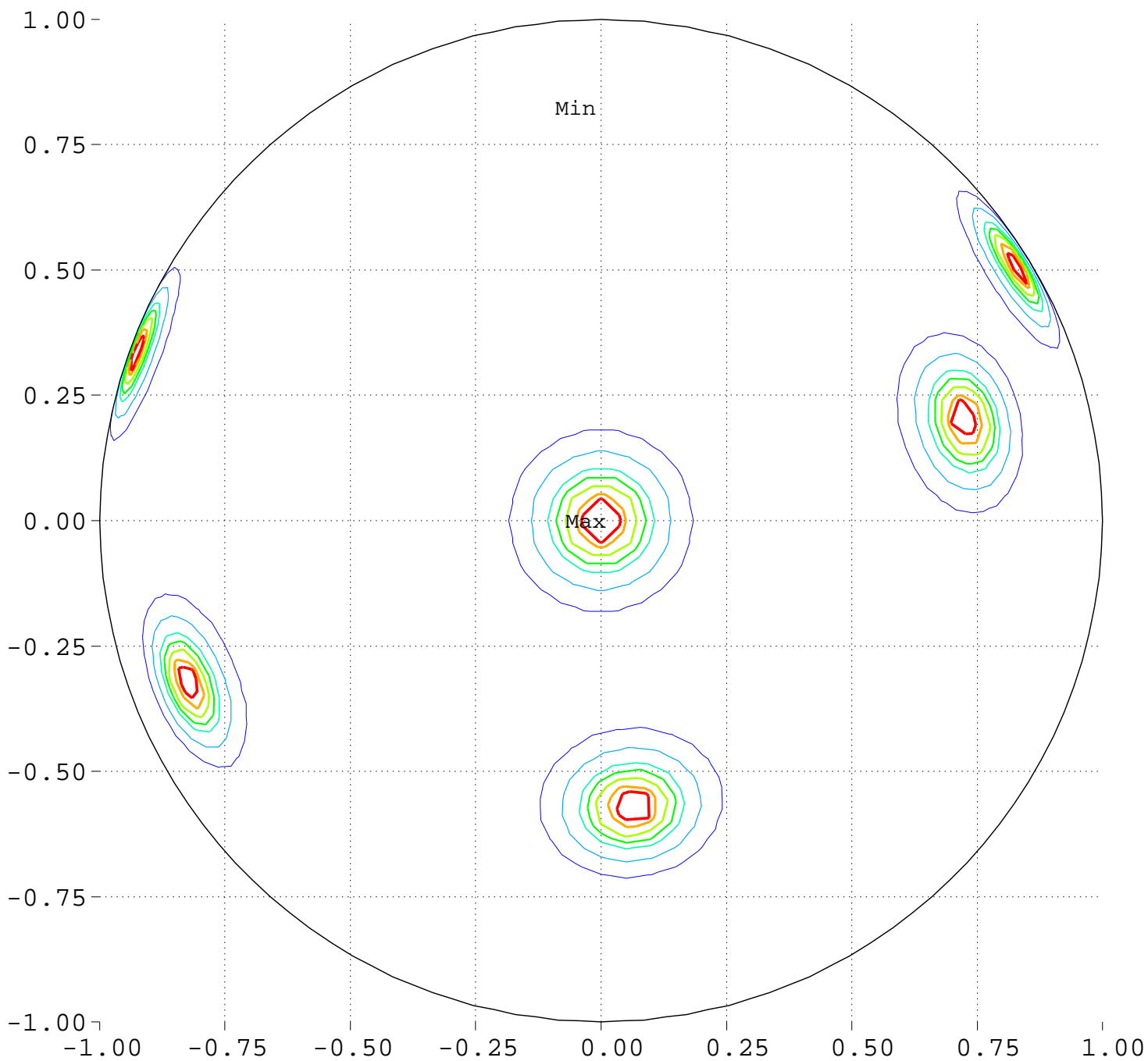


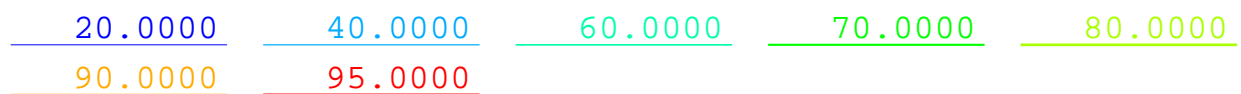
# Minimize Inten. Difference for 13 Sources Source Locations

North Pole, 0 Deg = Right, 90 Deg = Top



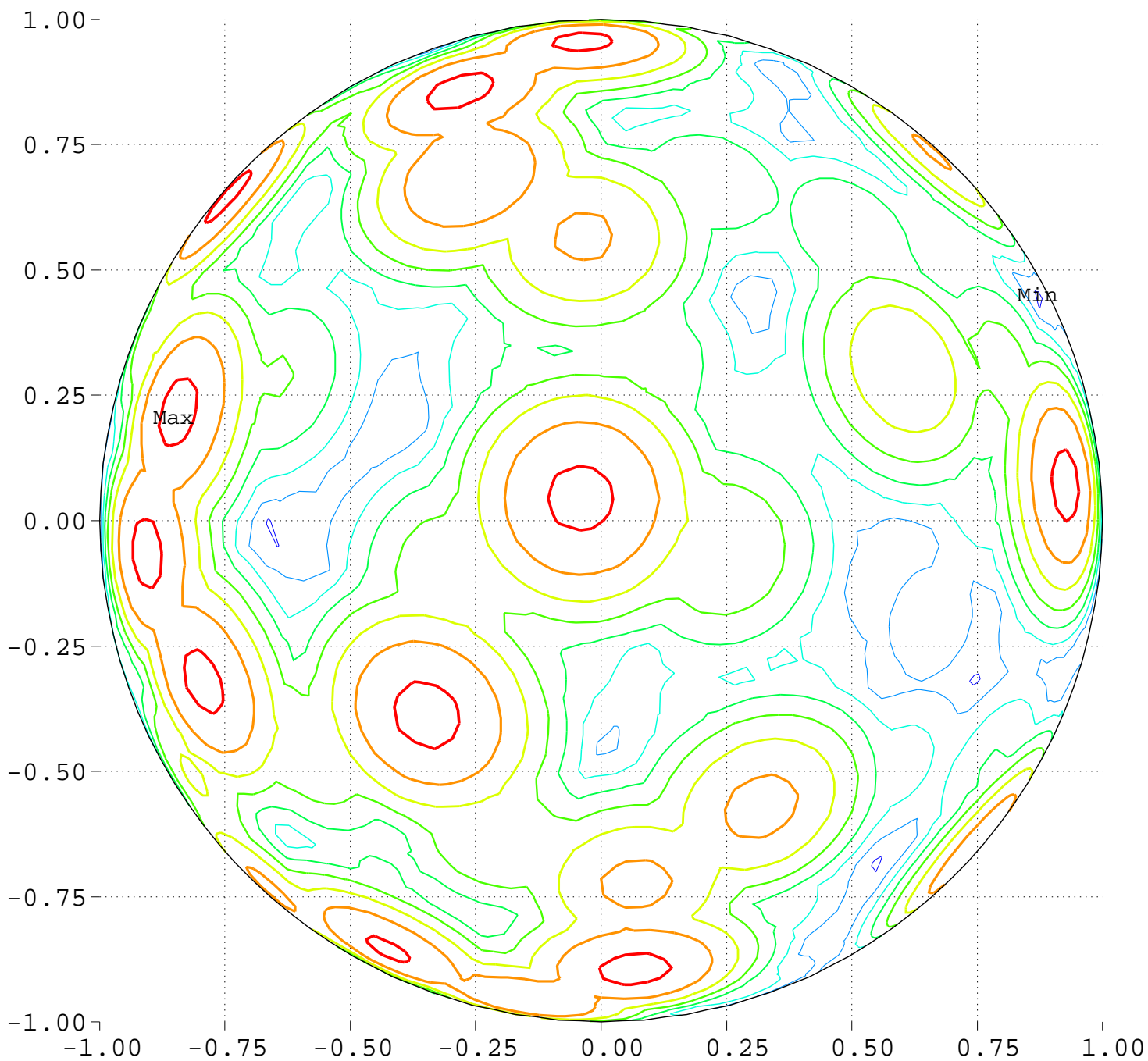
Minimum = 0.00      Maximum = 100.00

Contours around Nadirs of Sources



Minimize Inten. Difference for 13 Sources  
Highest Difference: 0.246049

North Pole, 0 Deg = Right, 90 Deg = Top



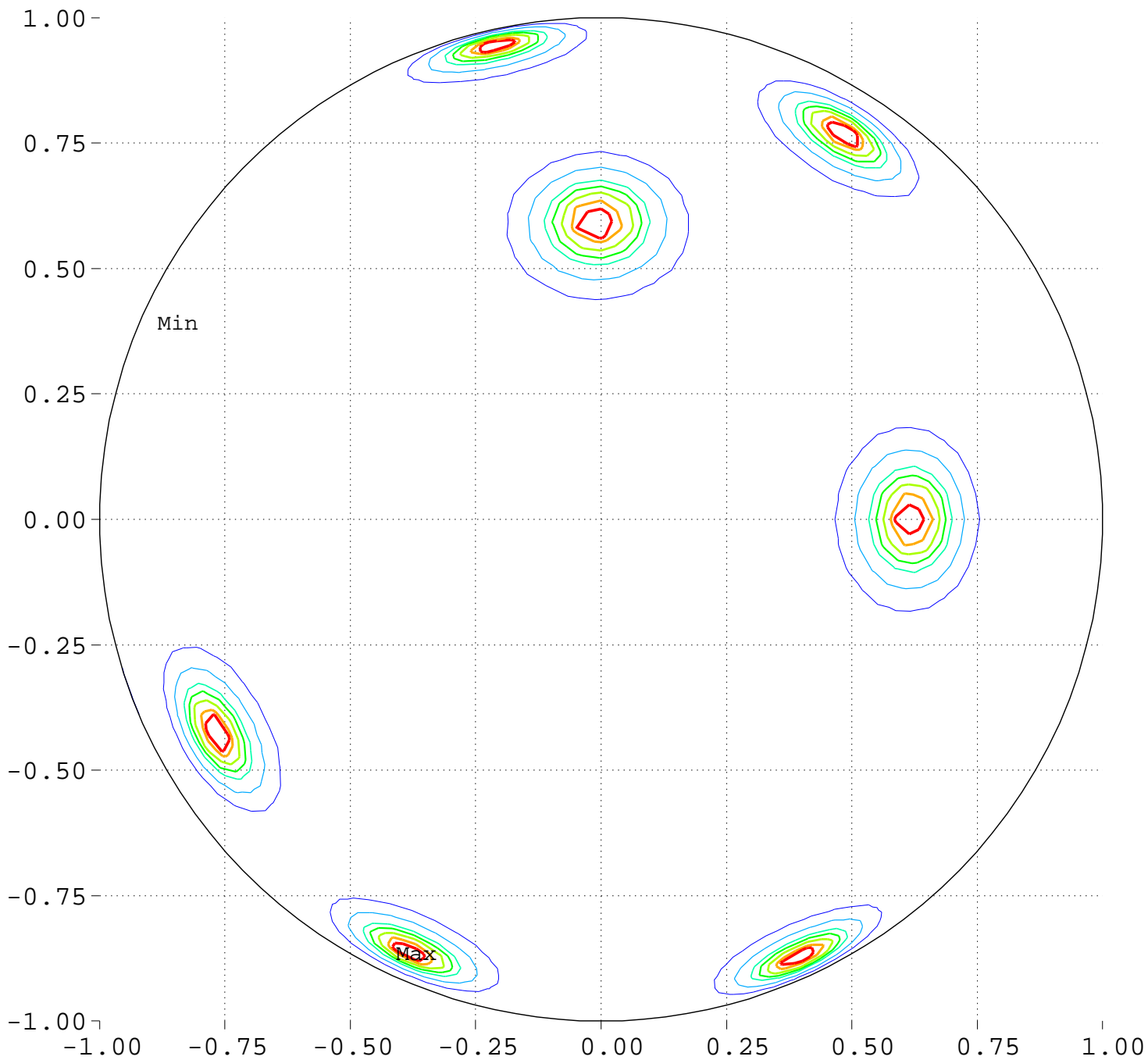
Minimum = 95.81      Maximum = 103.27

Contour Levels of Scaled Intensity



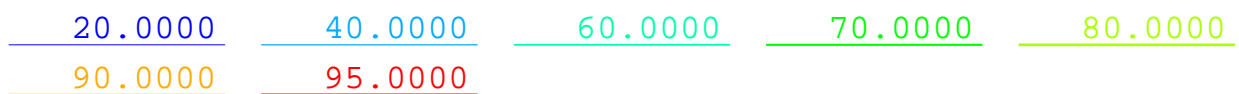
# Minimize Inten. Difference for 13 Sources Source Locations

South Pole, 0 Deg = Right, 270 Deg = Top



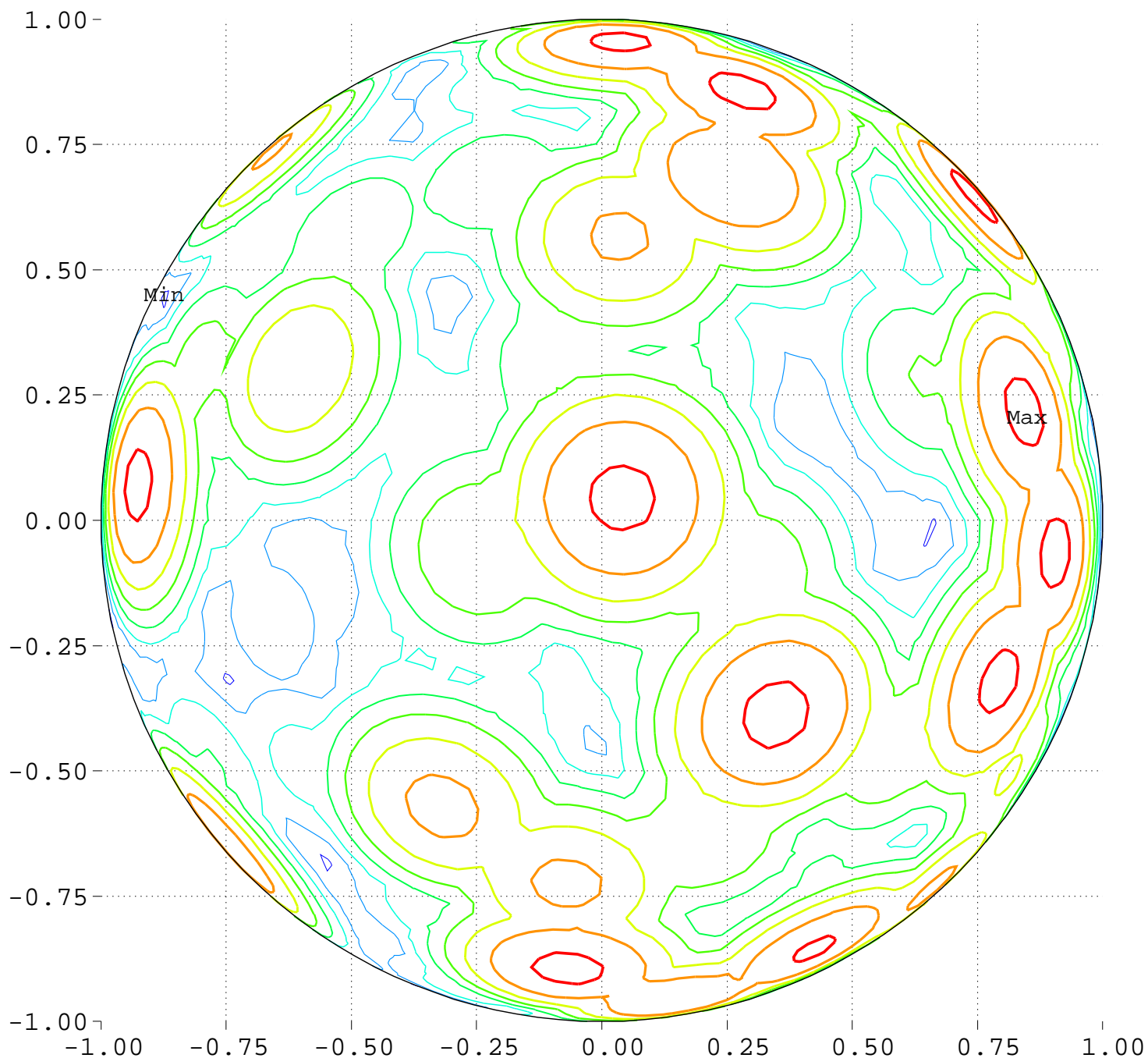
Minimum = 0.00      Maximum = 100.00

Contours around Nadirs of Sources



Minimize Inten. Difference for 13 Sources  
Highest Difference: 0.246049

South Pole, 0 Deg = Right, 270 Deg = Top



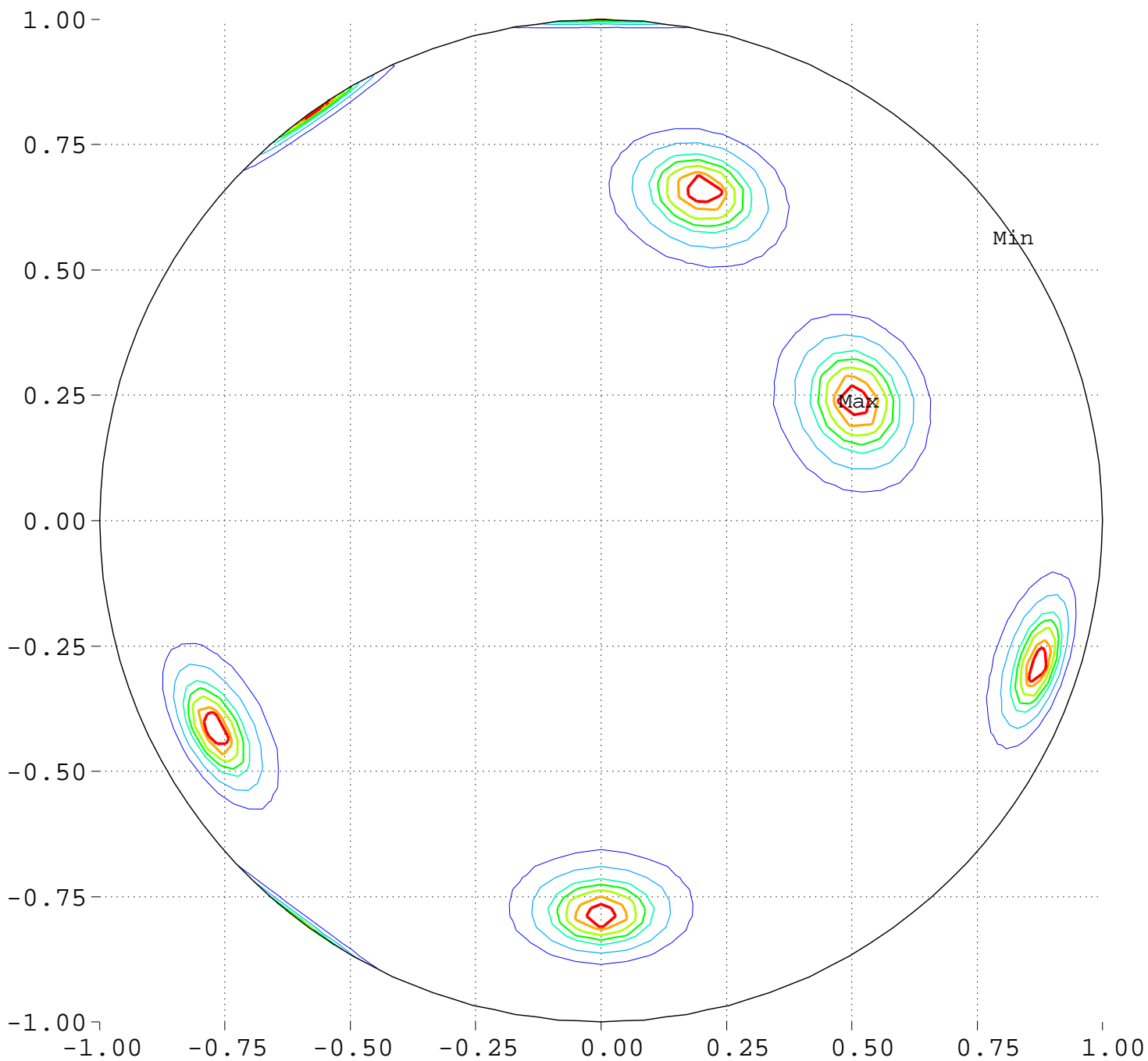
Minimum = 95.81      Maximum = 103.27

Contour Levels of Scaled Intensity



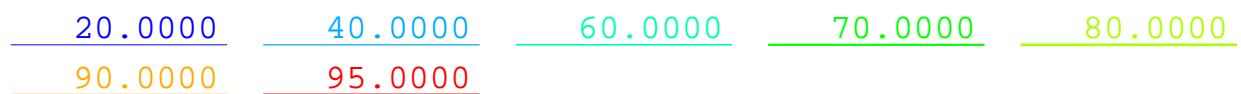
# Minimize Inten. Difference for 13 Sources Source Locations

Equator View, Longitude 0 Deg



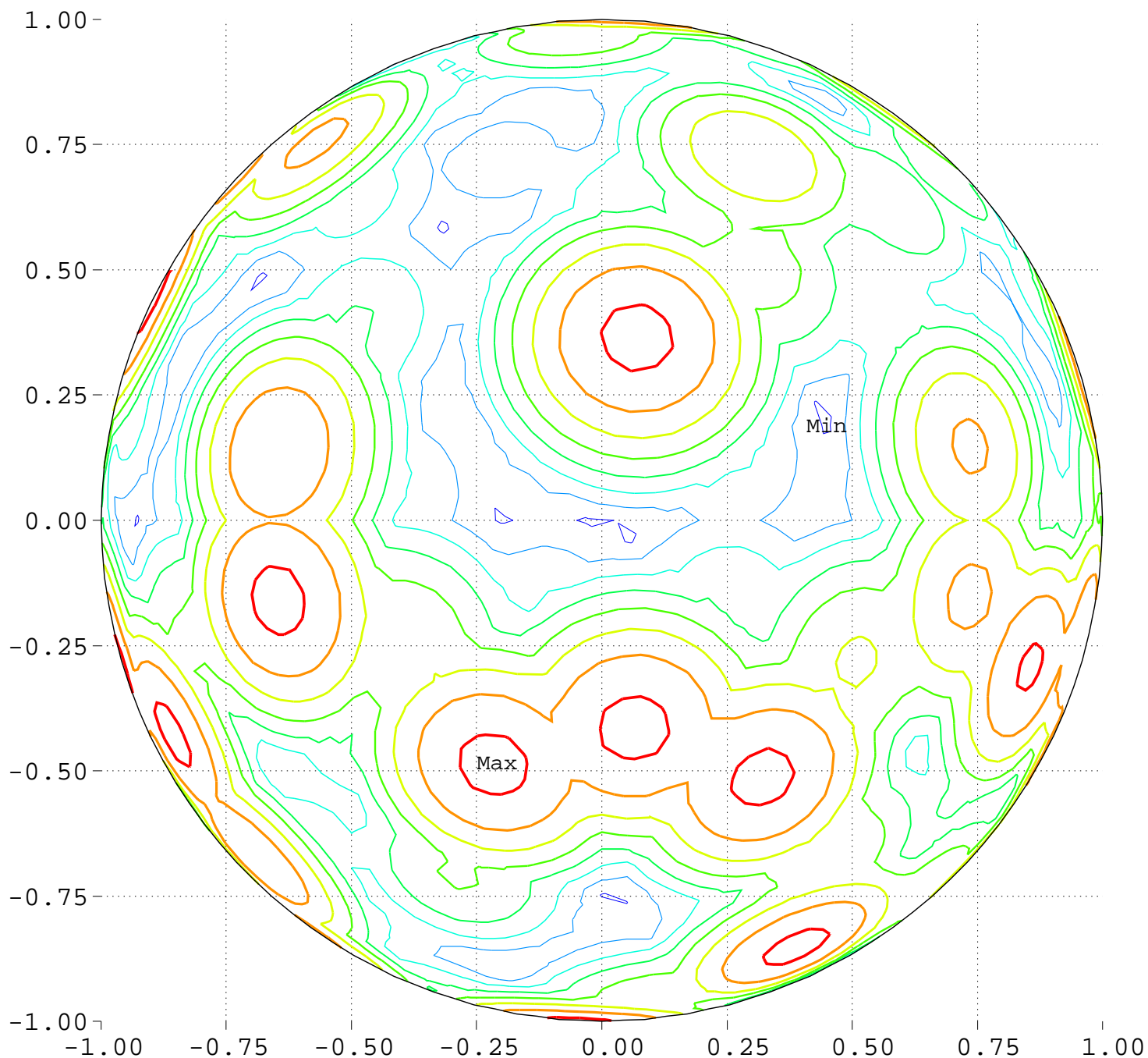
Minimum = 0.00      Maximum = 100.00

Contours around Nadirs of Sources



Minimize Inten. Difference for 13 Sources  
Highest Difference: 0.246049

Equator View, Longitude 0 Deg



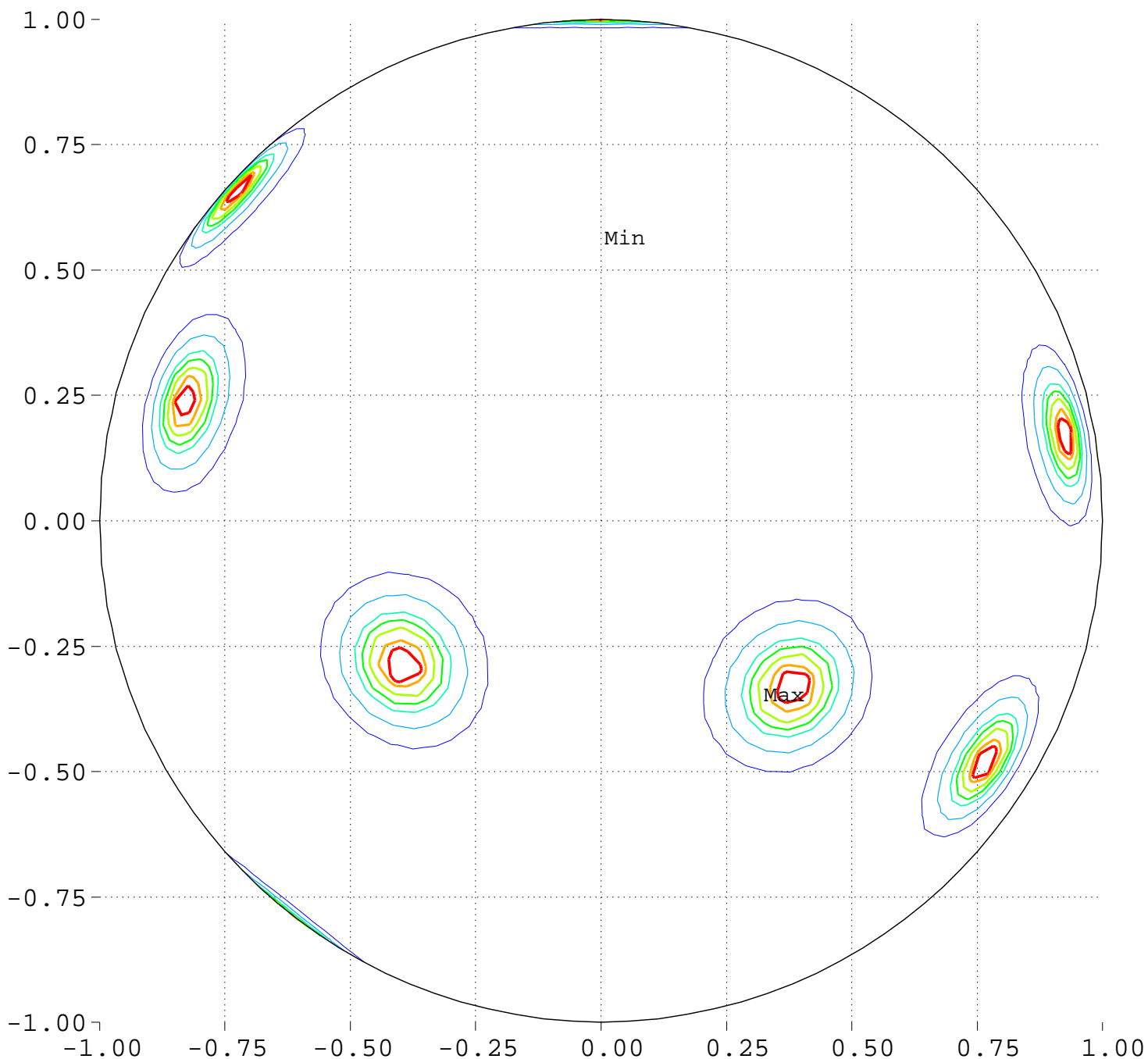
Minimum = 95.81      Maximum = 103.27

Contour Levels of Scaled Intensity

<u>96.0000</u>	<u>97.0000</u>	<u>98.0000</u>	<u>99.0000</u>	<u>100.0000</u>
<u>101.0000</u>	<u>102.0000</u>	<u>103.0000</u>		

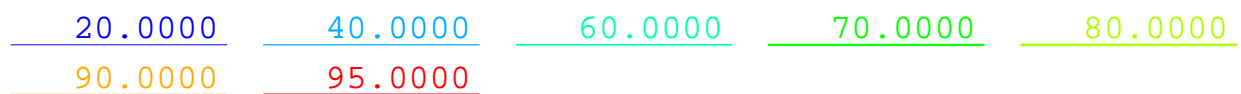
# Minimize Inten. Difference for 13 Sources Source Locations

Equator View, Longitude 90 Deg



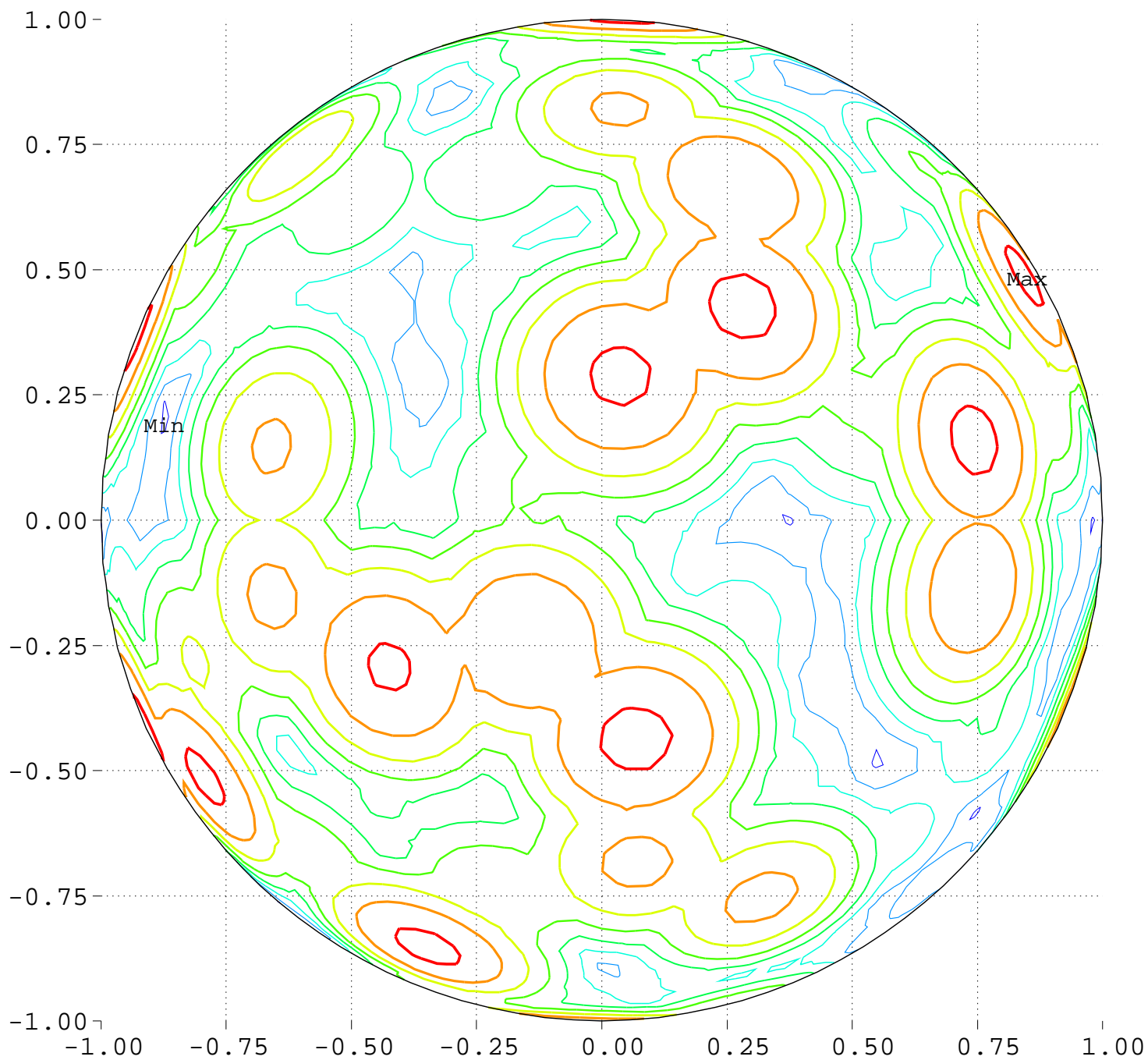
Minimum = 0.00      Maximum = 100.00

Contours around Nadirs of Sources



Minimize Inten. Difference for 13 Sources  
Highest Difference: 0.246049

Equator View, Longitude 90 Deg



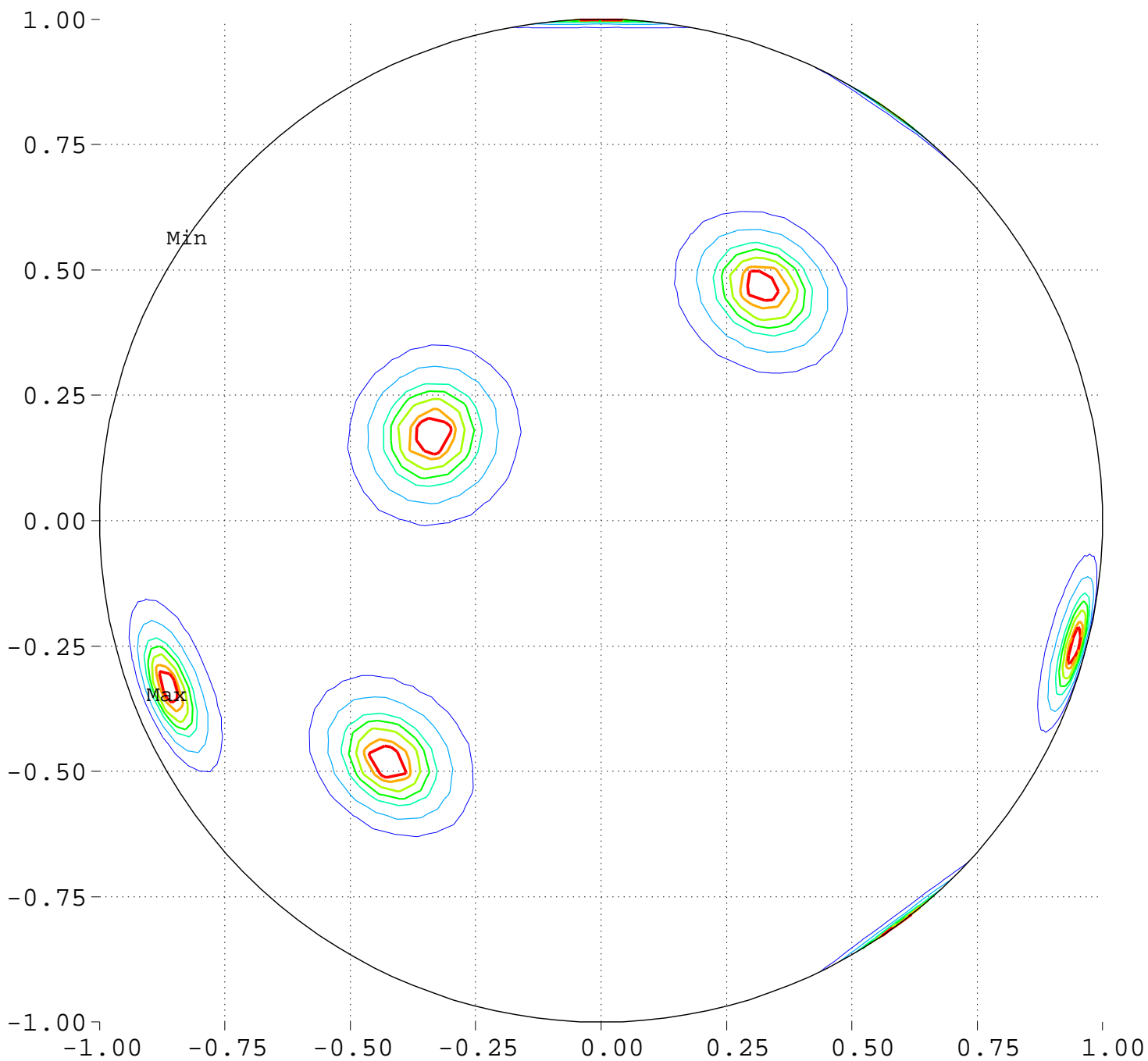
Minimum = 95.81      Maximum = 103.27

Contour Levels of Scaled Intensity

<u>96.0000</u>	<u>97.0000</u>	<u>98.0000</u>	<u>99.0000</u>	<u>100.0000</u>
<u>101.0000</u>	<u>102.0000</u>	<u>103.0000</u>		

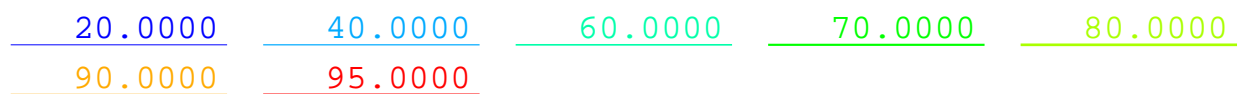
# Minimize Inten. Difference for 13 Sources Source Locations

Equator View, Longitude 180 Deg



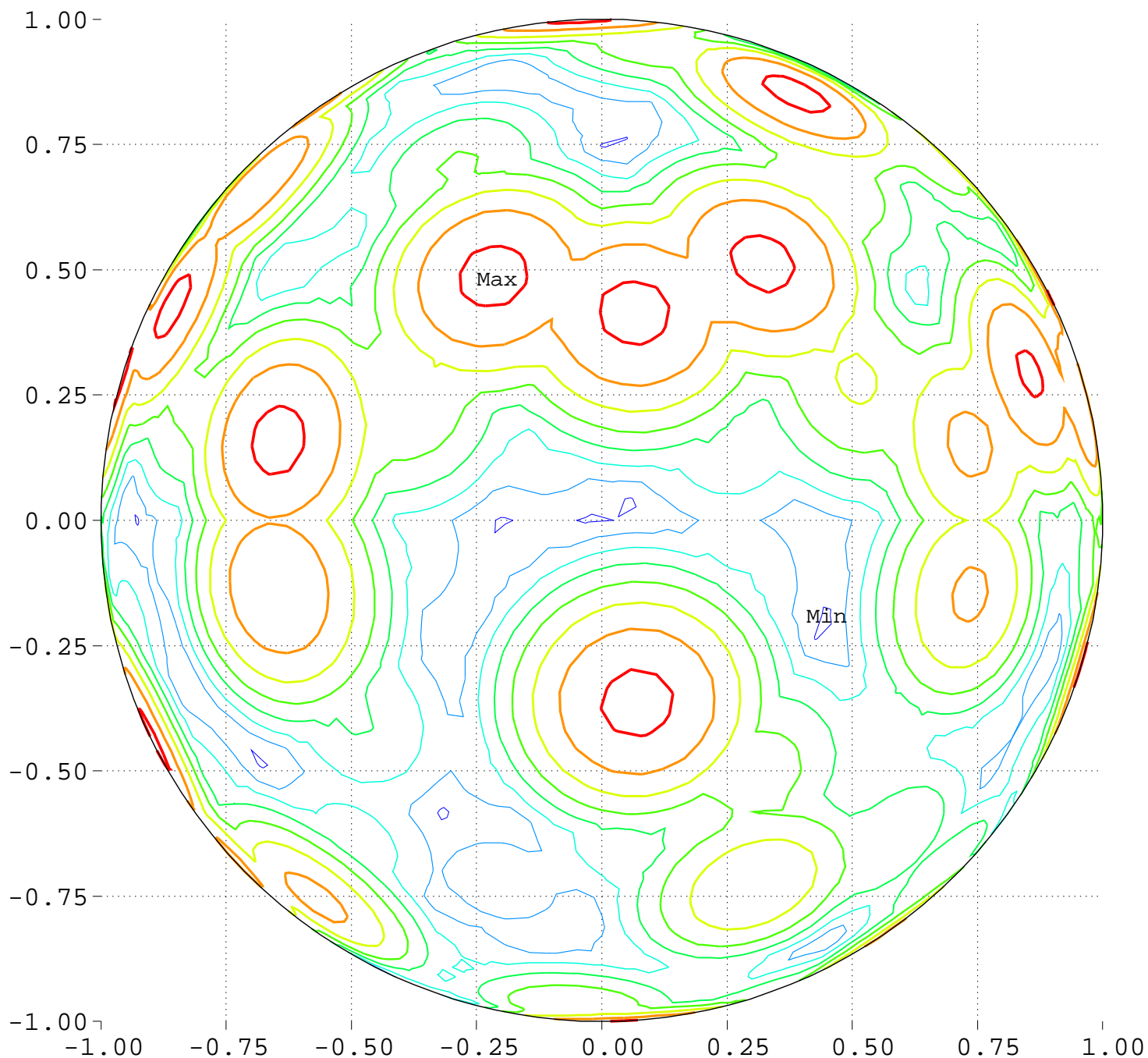
Minimum = 0.00      Maximum = 100.00

Contours around Nadirs of Sources



Minimize Inten. Difference for 13 Sources  
Highest Difference: 0.246049

Equator View, Longitude 180 Deg



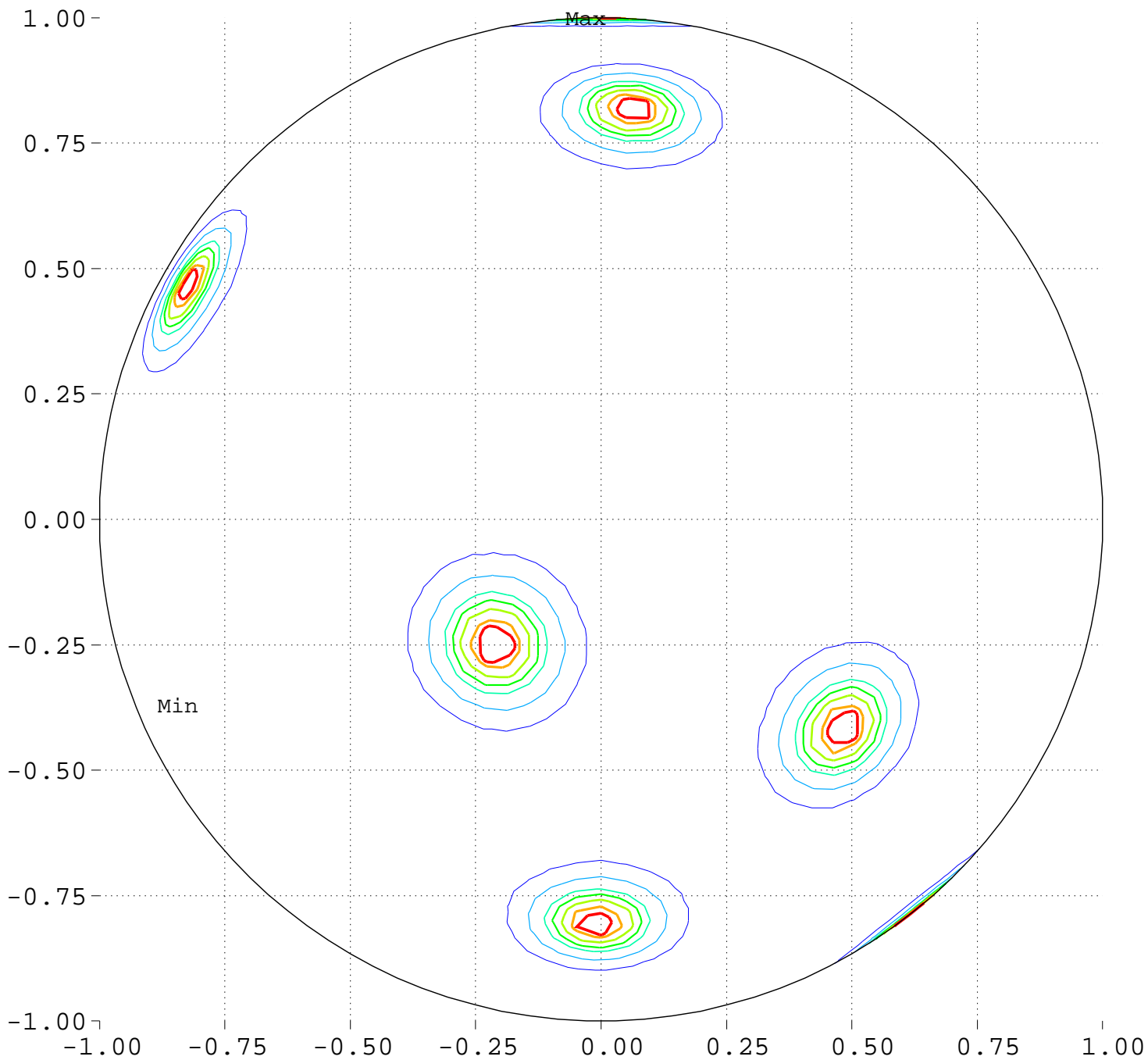
Minimum = 95.81      Maximum = 103.27

Contour Levels of Scaled Intensity

<u>96.0000</u>	<u>97.0000</u>	<u>98.0000</u>	<u>99.0000</u>	<u>100.0000</u>
<u>101.0000</u>	<u>102.0000</u>	<u>103.0000</u>		

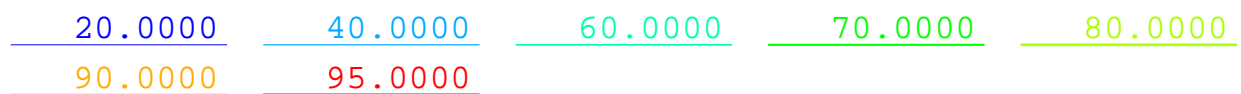
# Minimize Inten. Difference for 13 Sources Source Locations

Equator View, Longitude 270 Deg



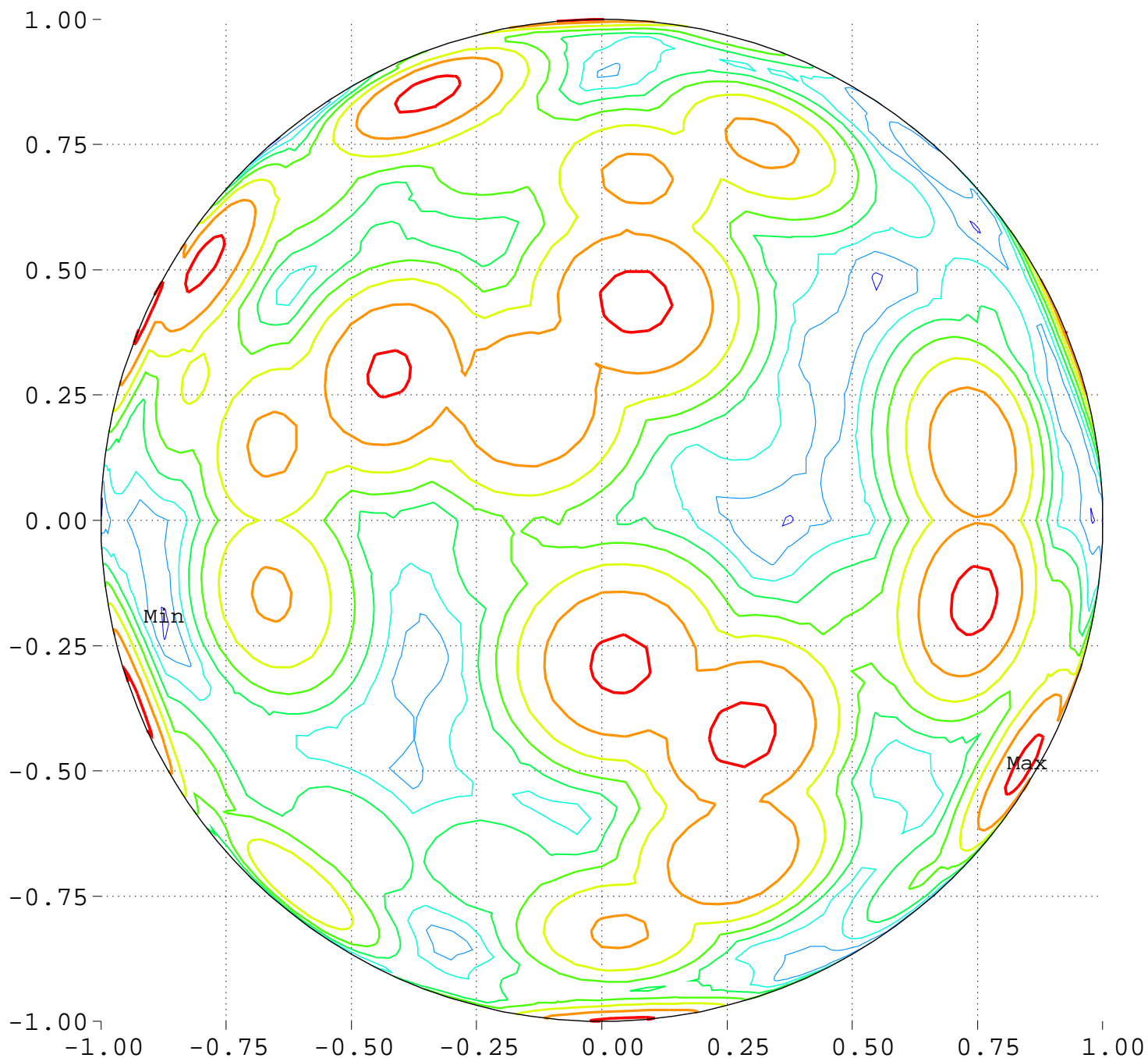
Minimum = 0.00      Maximum = 100.00

Contours around Nadirs of Sources



Minimize Inten. Difference for 13 Sources  
Highest Difference: 0.246049

Equator View, Longitude 270 Deg



Minimum = 95.81      Maximum = 103.27

Contour Levels of Scaled Intensity

