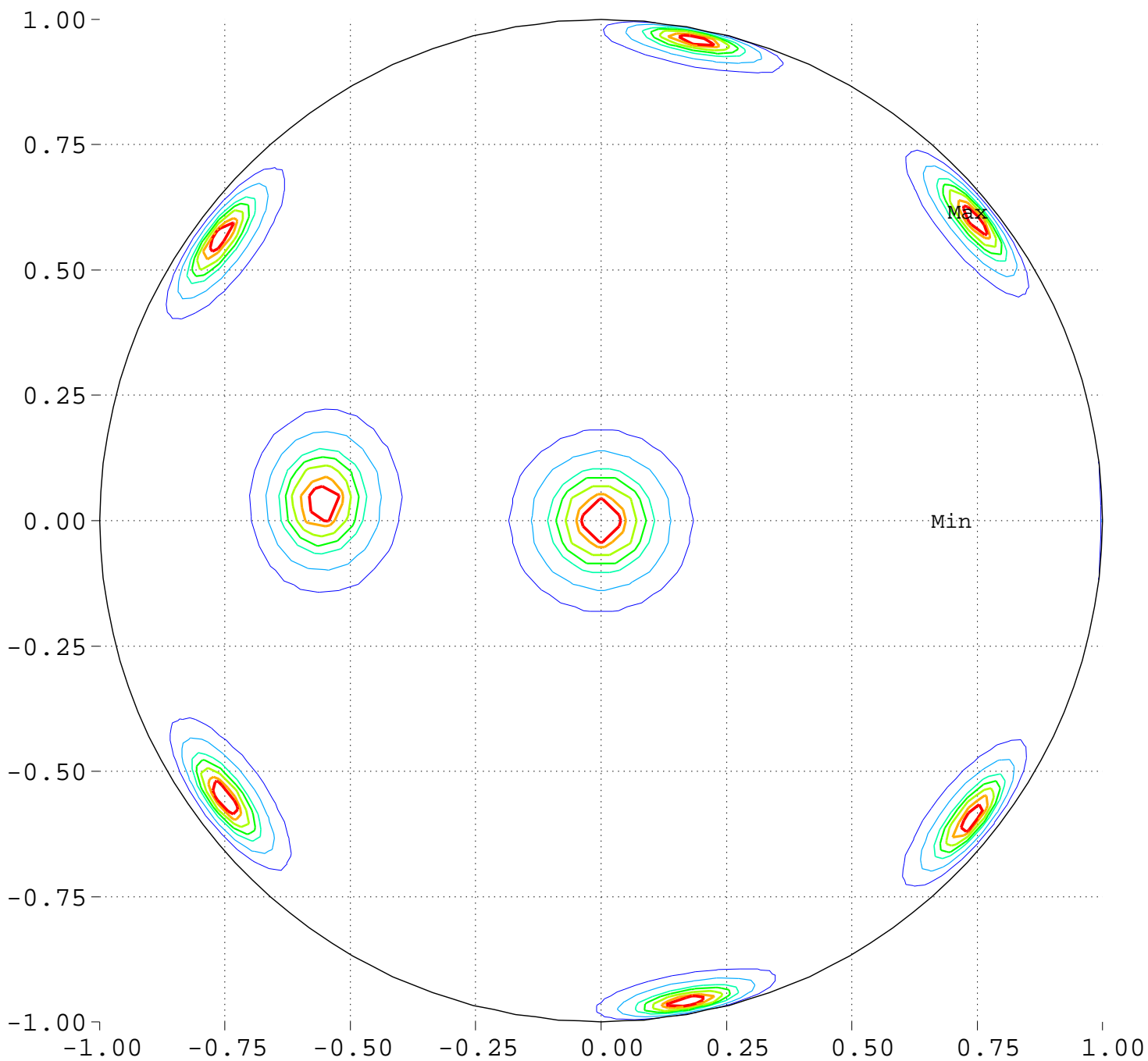


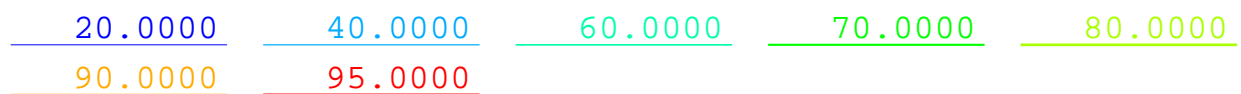
Minimize Inten. Difference for 14 Sources Source Locations

North Pole, 0 Deg = Right, 90 Deg = Top



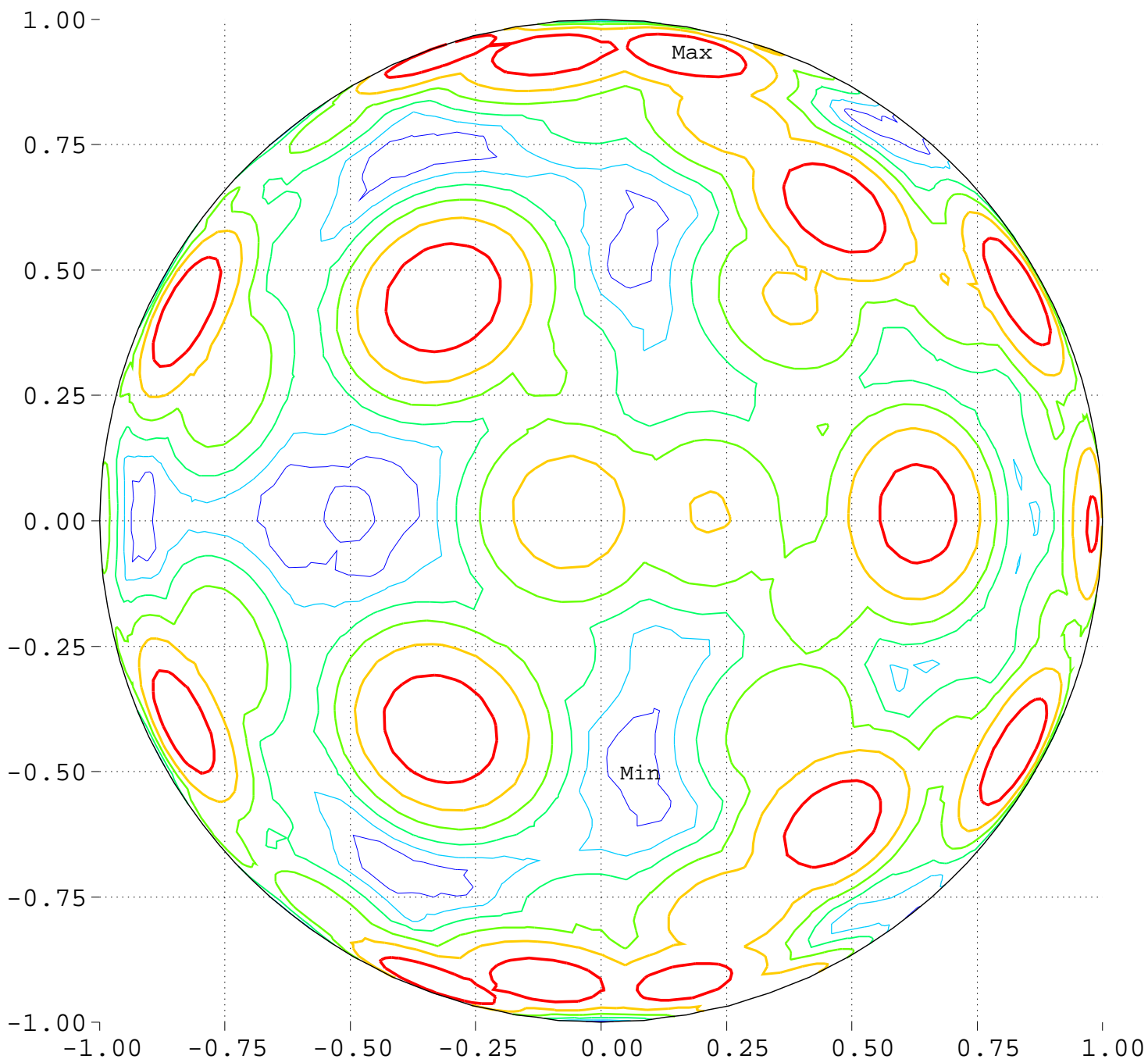
Minimum = 0.00 Maximum = 100.00

Contours around Nadirs of Sources



Minimize Inten. Difference for 14 Sources
Highest Difference: 0.236760

North Pole, 0 Deg = Right, 90 Deg = Top



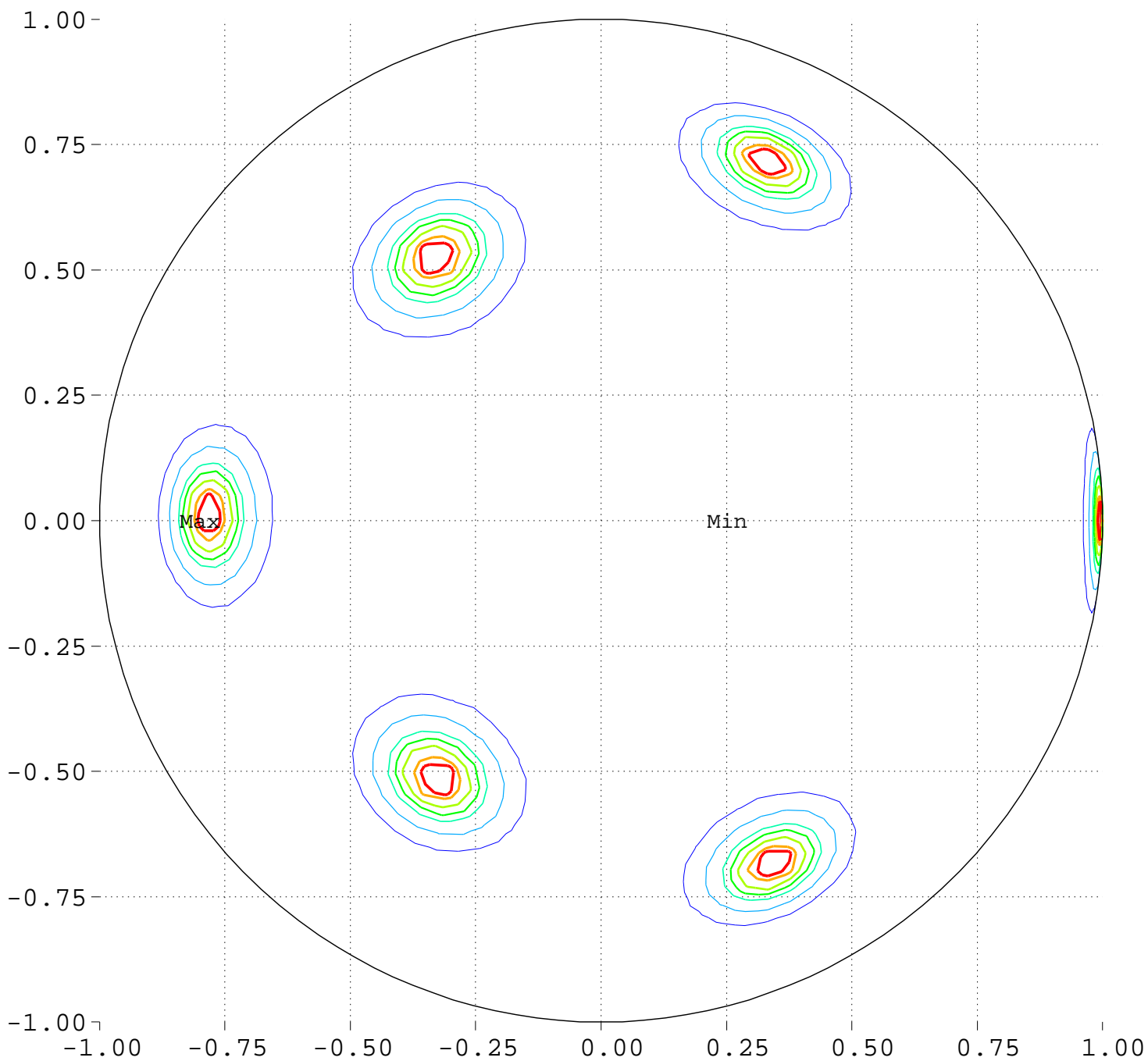
Minimum = 96.08 Maximum = 102.77

Contour Levels of Scaled Intensity

97.0000 98.0000 99.0000 100.0000 101.0000
102.0000

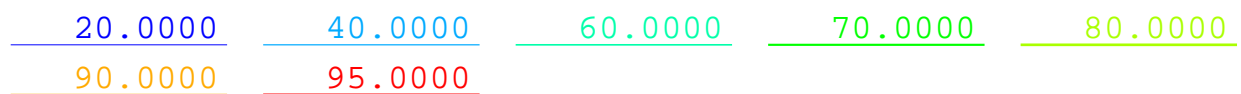
Minimize Inten. Difference for 14 Sources Source Locations

South Pole, 0 Deg = Right, 270 Deg = Top



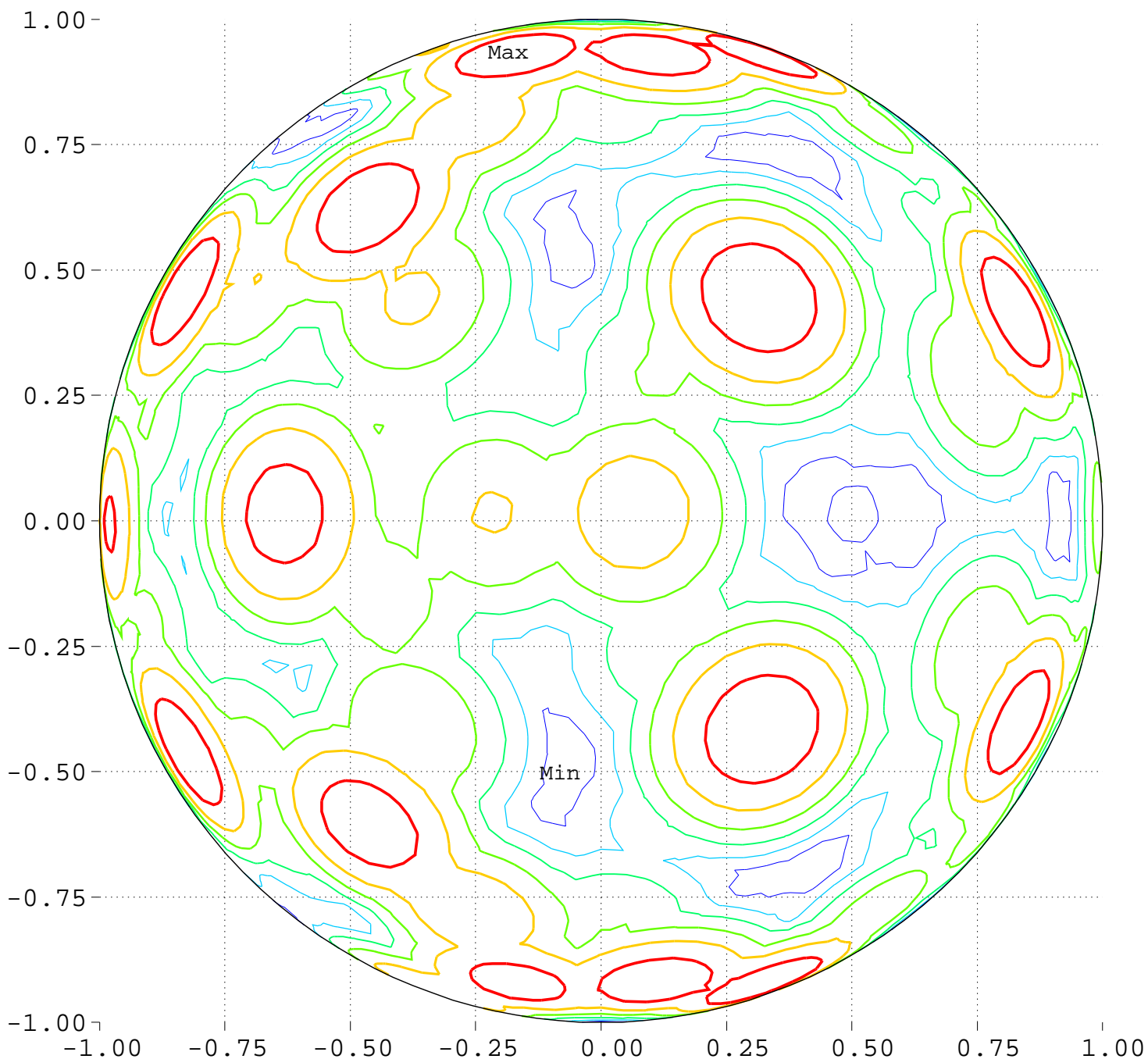
Minimum = 0.00 Maximum = 100.00

Contours around Nadirs of Sources



Minimize Inten. Difference for 14 Sources
Highest Difference: 0.236760

South Pole, 0 Deg = Right, 270 Deg = Top



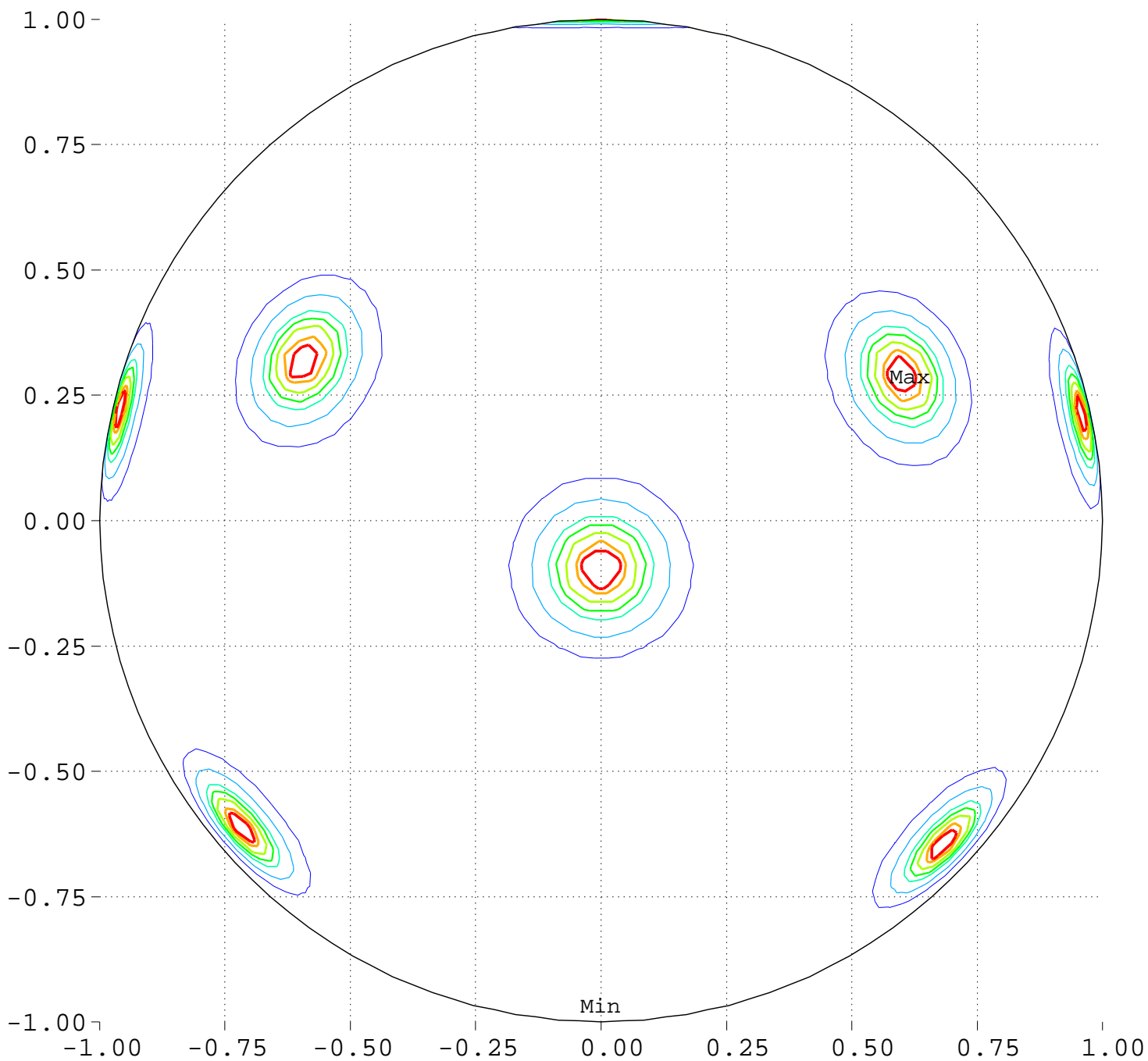
Minimum = 96.08 Maximum = 102.77

Contour Levels of Scaled Intensity

97.0000 98.0000 99.0000 100.0000 101.0000
102.0000

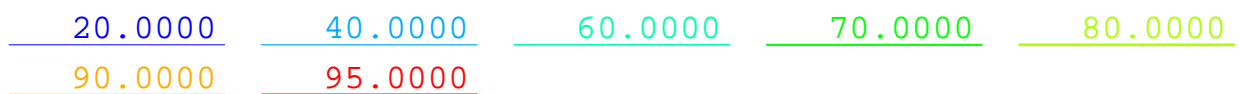
Minimize Inten. Difference for 14 Sources Source Locations

Equator View, Longitude 0 Deg



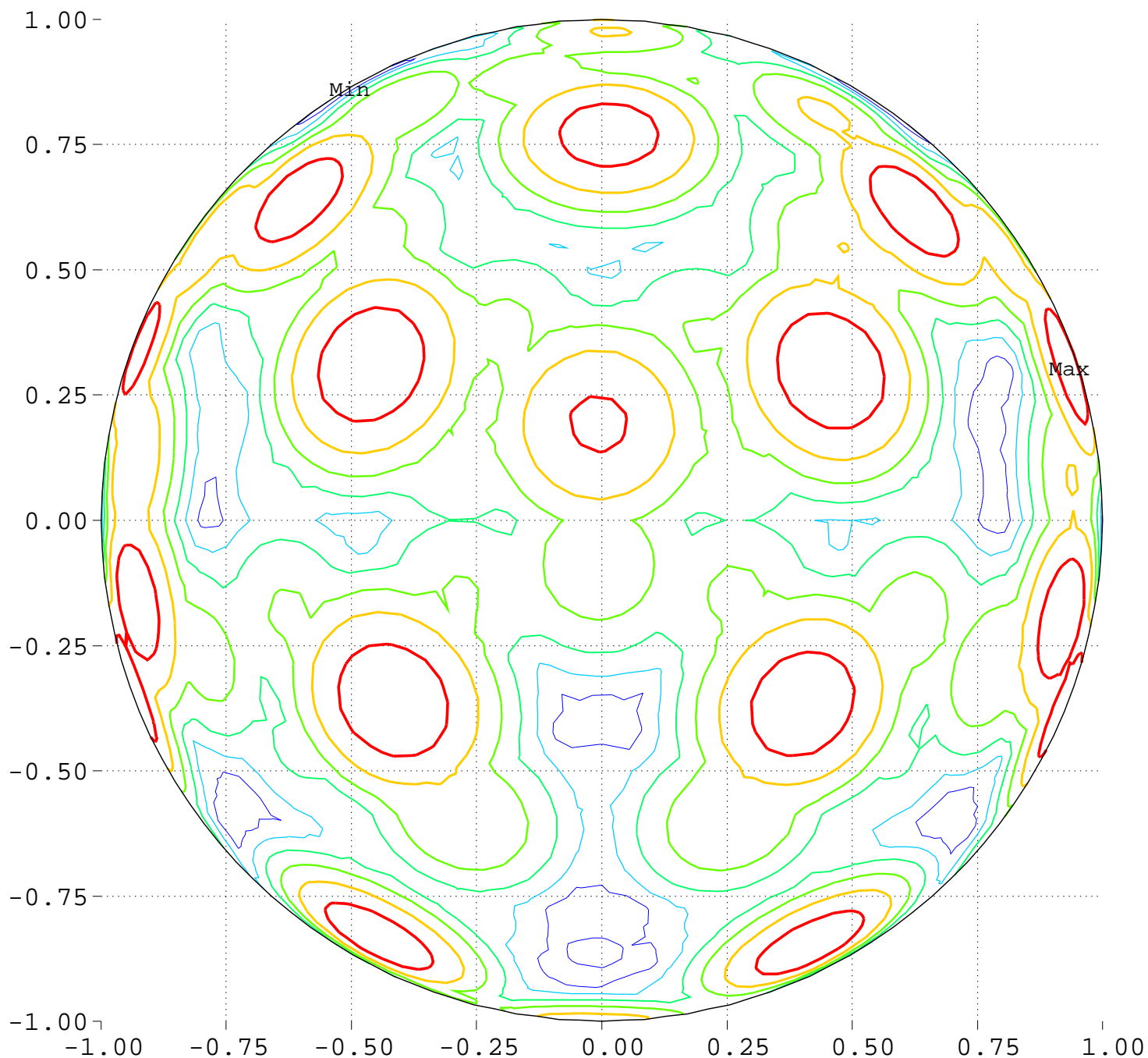
Minimum = 0.00 Maximum = 100.00

Contours around Nadirs of Sources



Minimize Inten. Difference for 14 Sources
Highest Difference: 0.236760

Equator View, Longitude 0 Deg



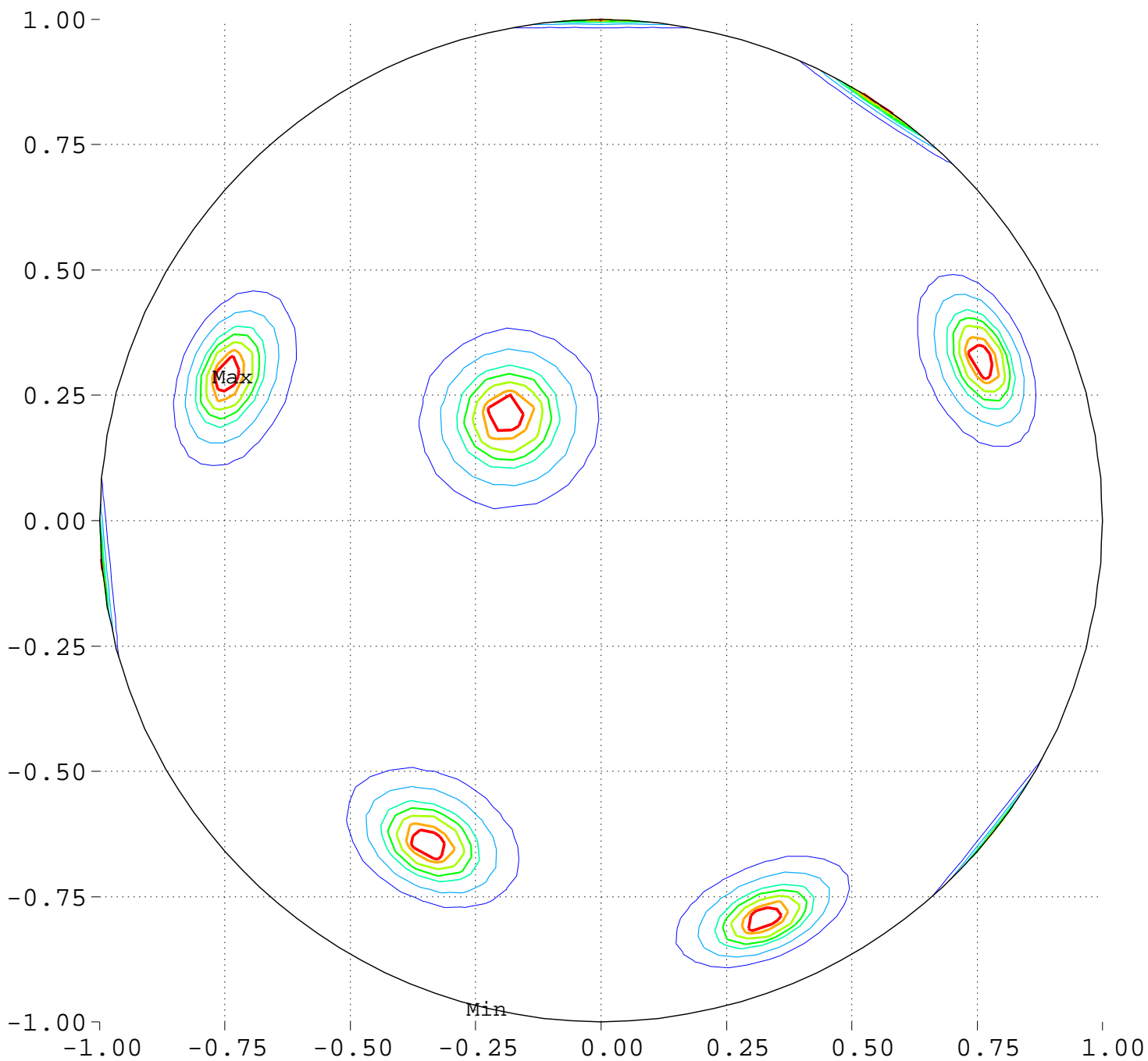
Minimum = 96.08 Maximum = 102.77

Contour Levels of Scaled Intensity

97.0000 98.0000 99.0000 100.0000 101.0000
102.0000

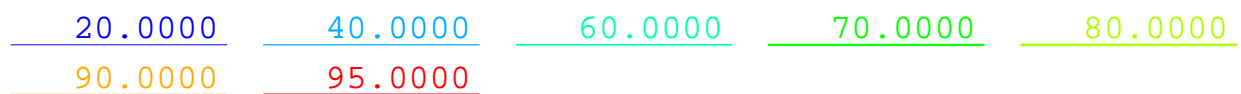
Minimize Inten. Difference for 14 Sources Source Locations

Equator View, Longitude 90 Deg



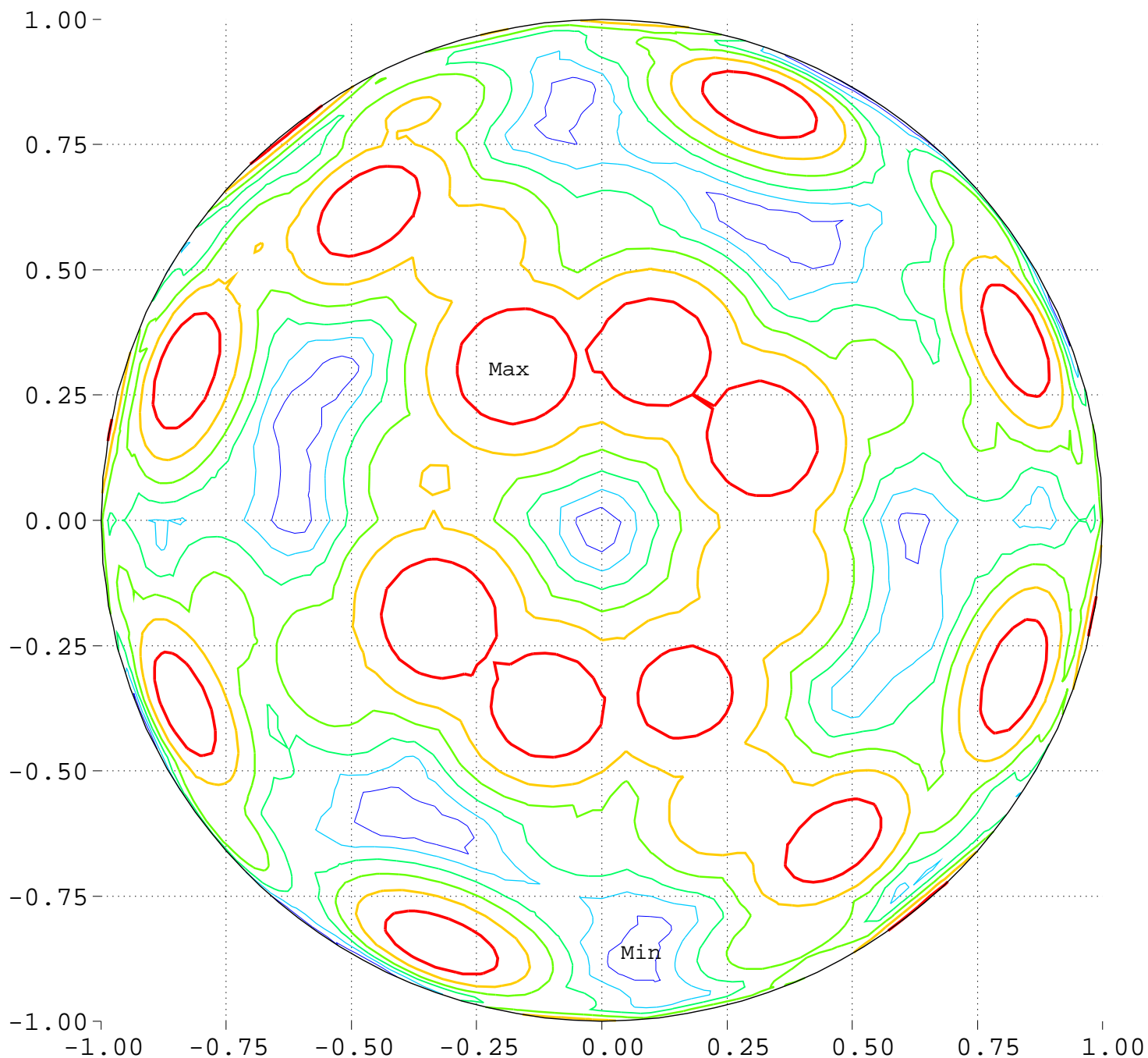
Minimum = 0.00 Maximum = 100.00

Contours around Nadirs of Sources



Minimize Inten. Difference for 14 Sources
Highest Difference: 0.236760

Equator View, Longitude 90 Deg



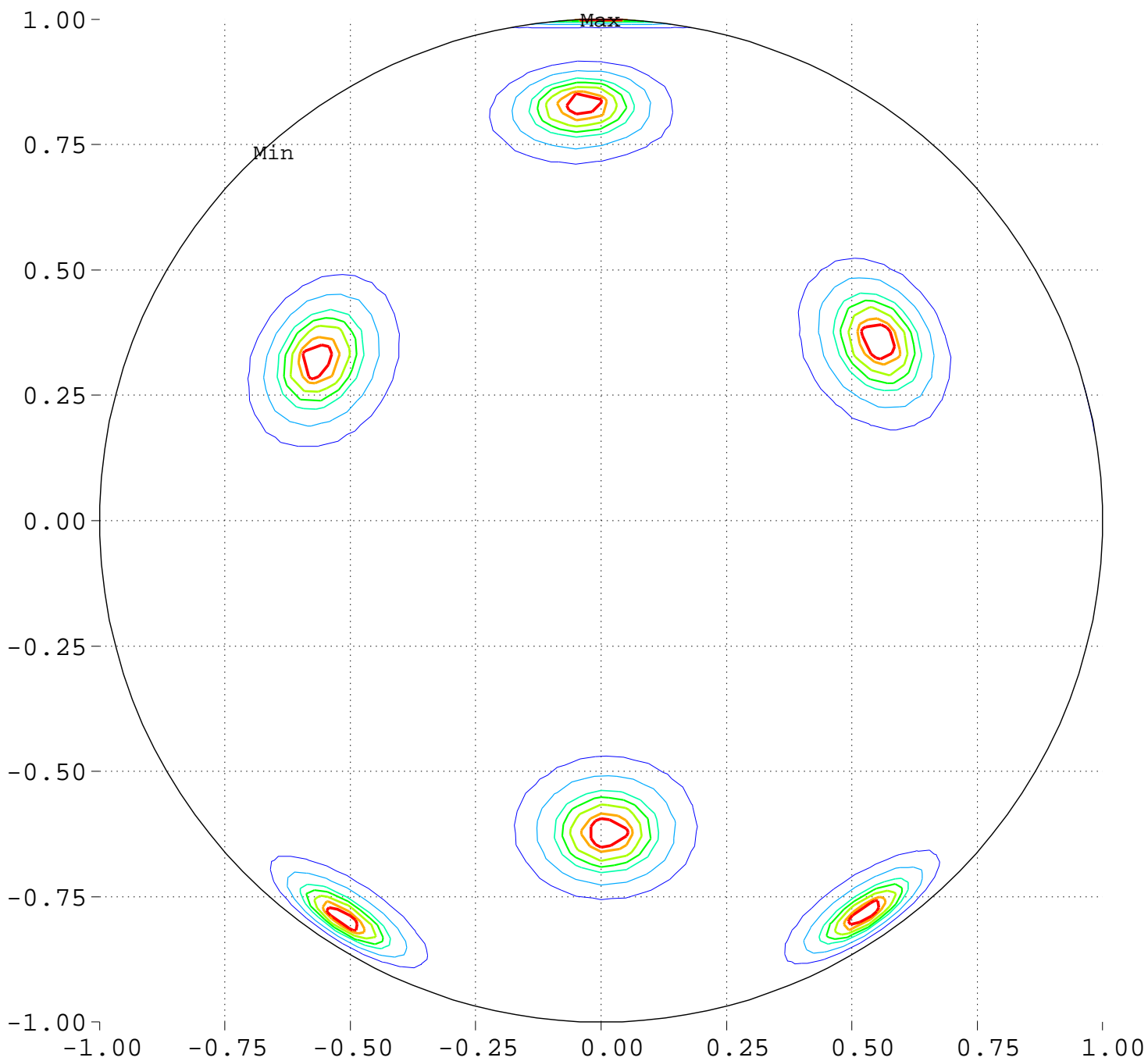
Minimum = 96.08 Maximum = 102.77

Contour Levels of Scaled Intensity

97.0000 98.0000 99.0000 100.0000 101.0000
102.0000

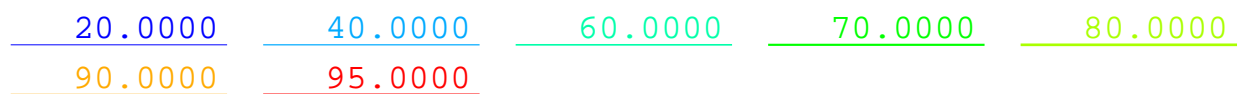
Minimize Inten. Difference for 14 Sources Source Locations

Equator View, Longitude 180 Deg



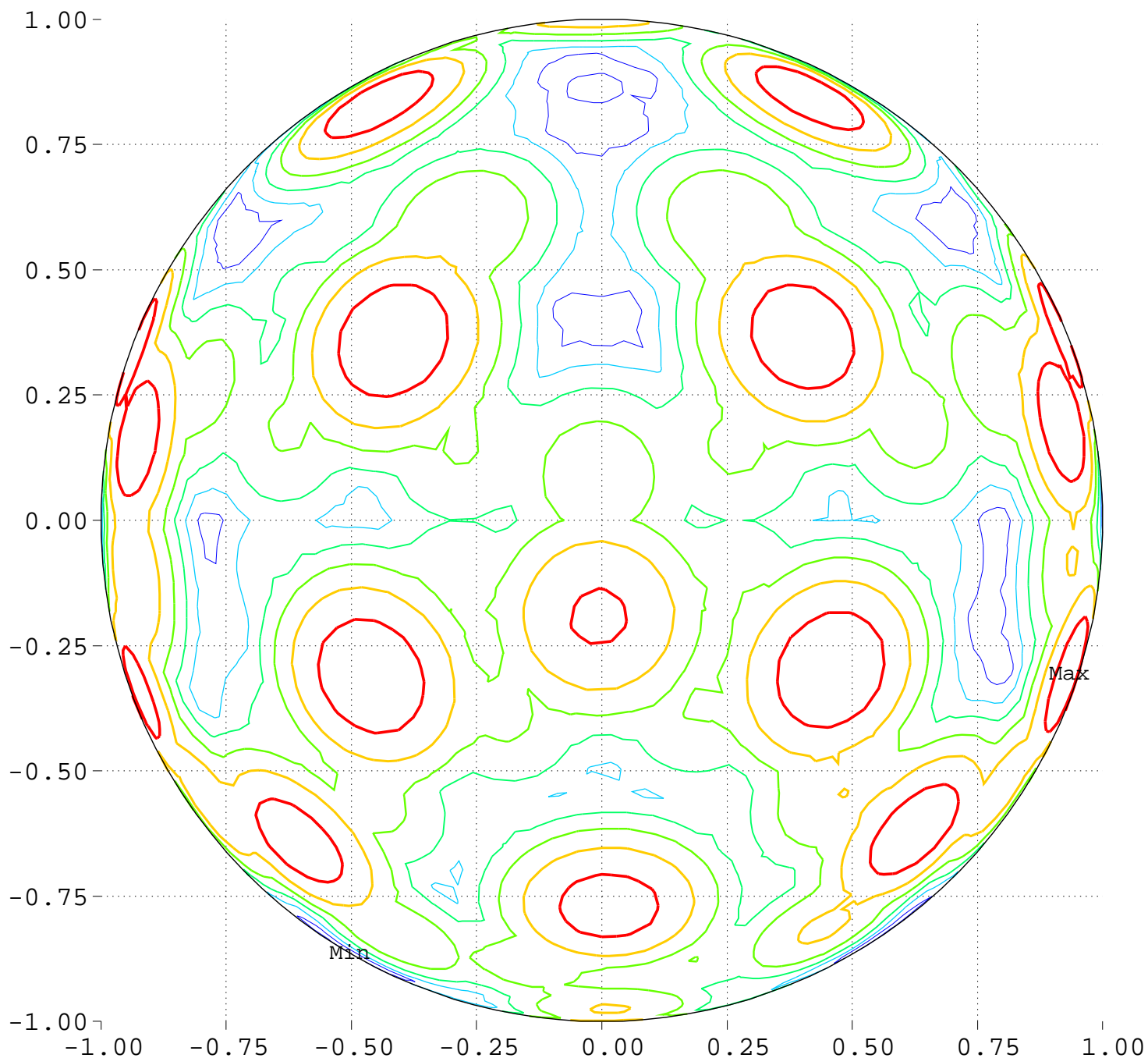
Minimum = 0.00 Maximum = 100.00

Contours around Nadirs of Sources



Minimize Inten. Difference for 14 Sources
Highest Difference: 0.236760

Equator View, Longitude 180 Deg



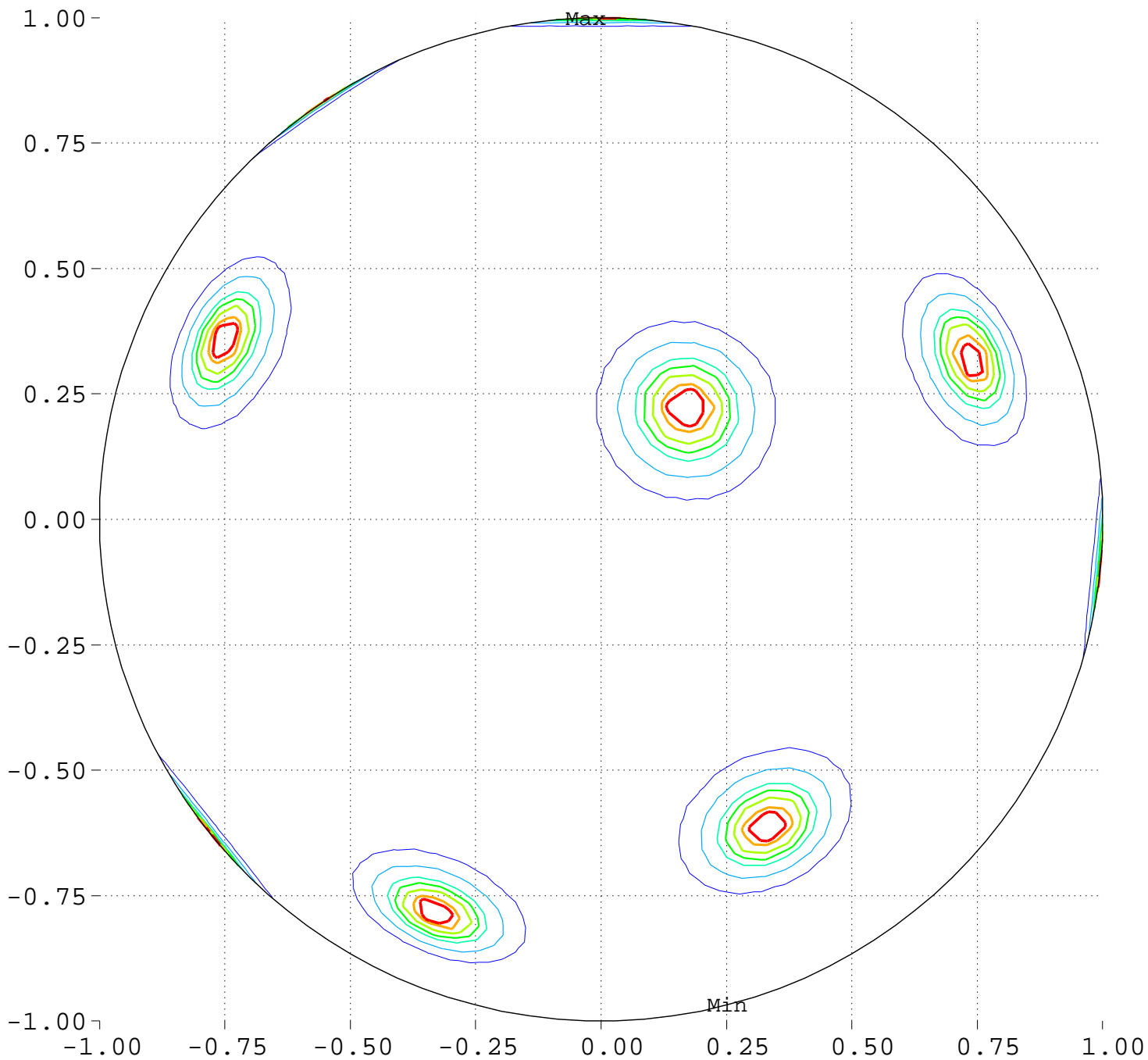
Minimum = 96.08 Maximum = 102.77

Contour Levels of Scaled Intensity

97.0000 98.0000 99.0000 100.0000 101.0000
102.0000

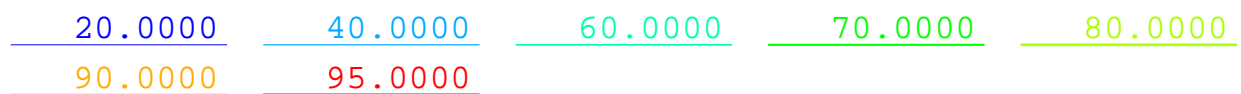
Minimize Inten. Difference for 14 Sources Source Locations

Equator View, Longitude 270 Deg



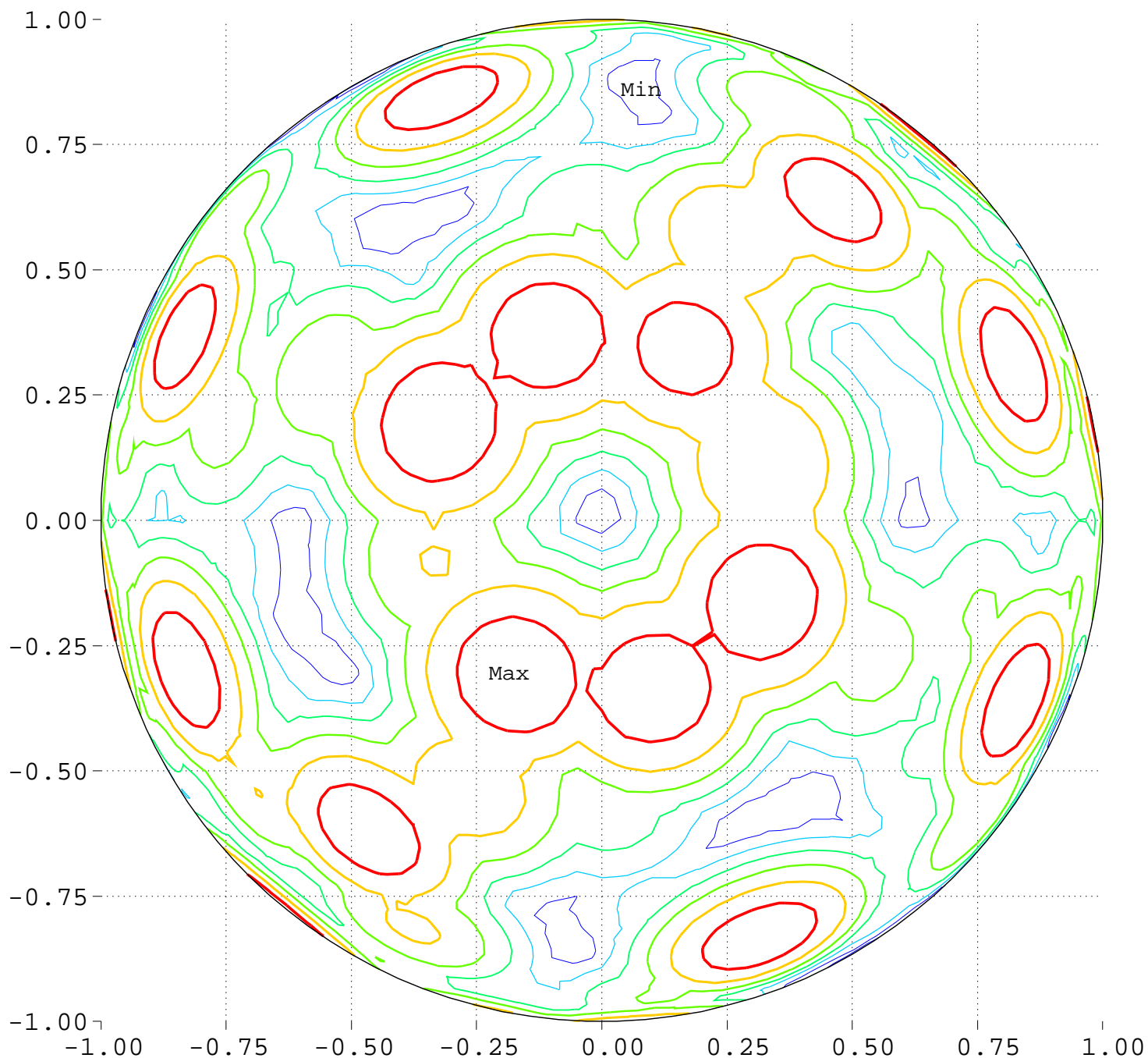
Minimum = 0.00 Maximum = 100.00

Contours around Nadirs of Sources



Minimize Inten. Difference for 14 Sources
Highest Difference: 0.236760

Equator View, Longitude 270 Deg



Minimum = 96.08 Maximum = 102.77

Contour Levels of Scaled Intensity

97.0000 98.0000 99.0000 100.0000 101.0000
102.0000