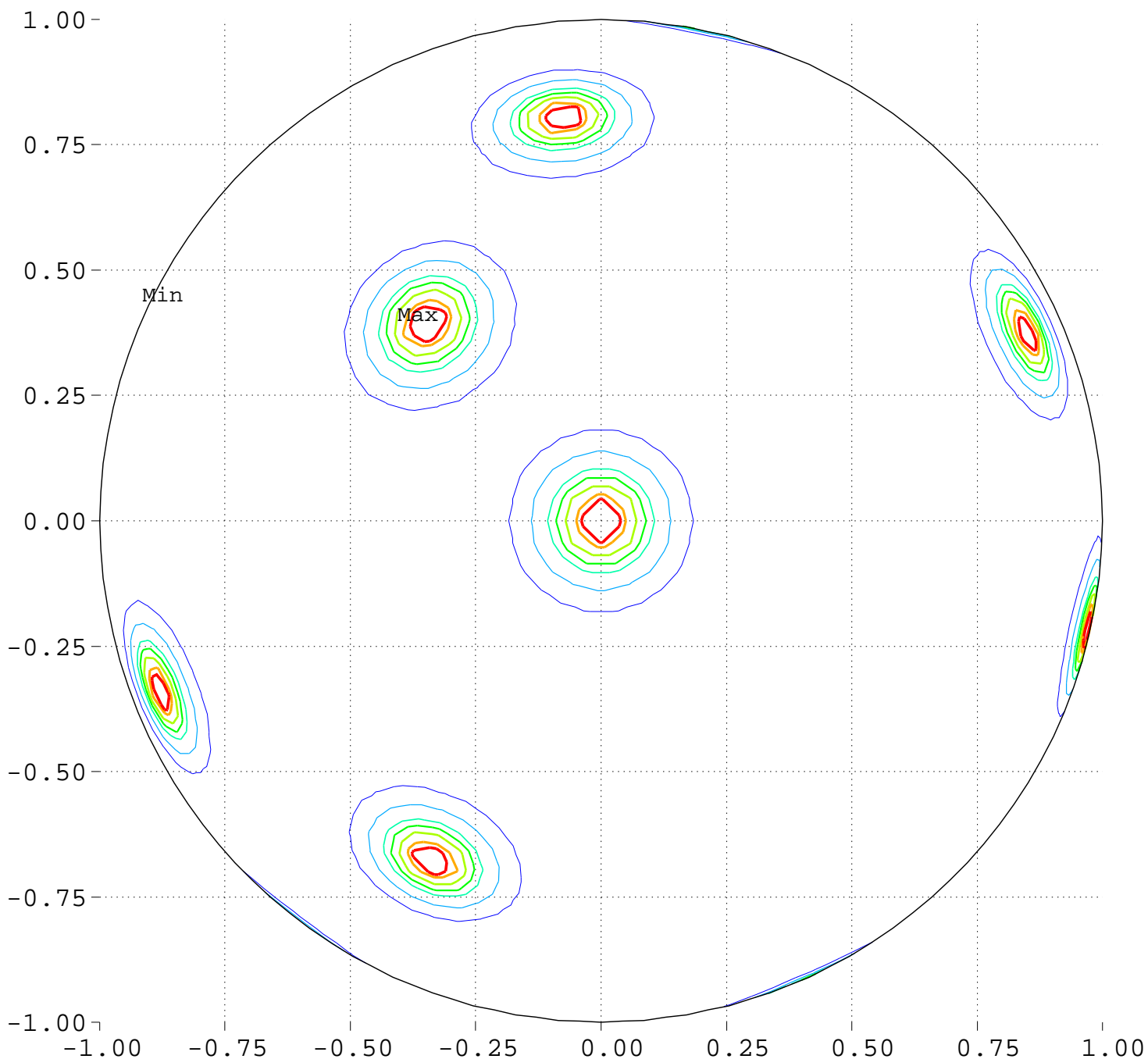


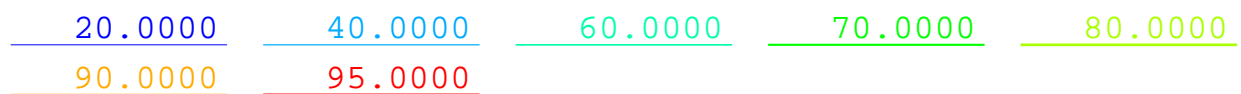
Minimize Inten. Difference for 16 Sources Source Locations

North Pole, 0 Deg = Right, 90 Deg = Top



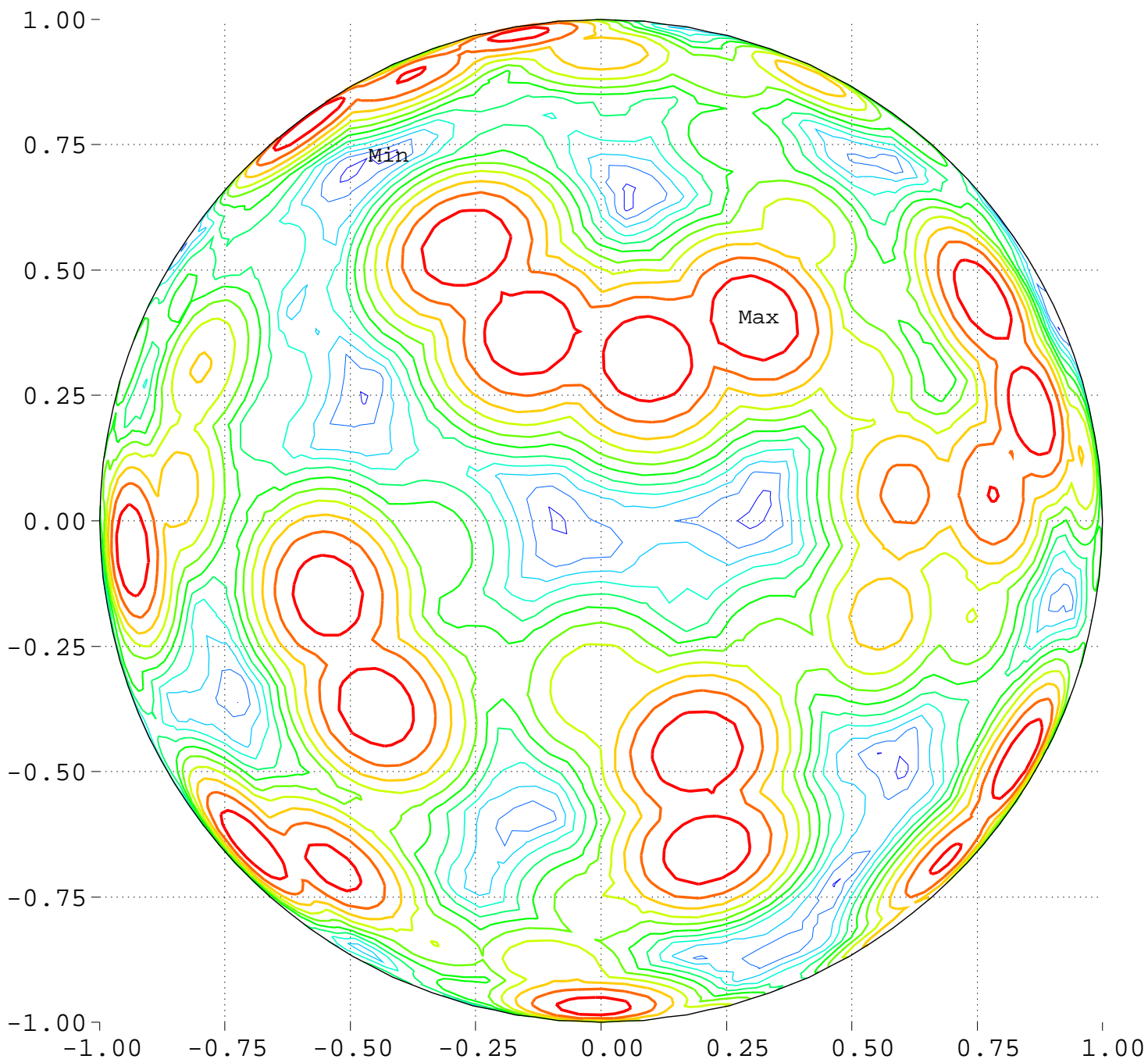
Minimum = 0.00 Maximum = 100.00

Contours around Nadirs of Sources



Minimize Inten. Difference for 16 Sources
Highest Difference: 0.230576

North Pole, 0 Deg = Right, 90 Deg = Top



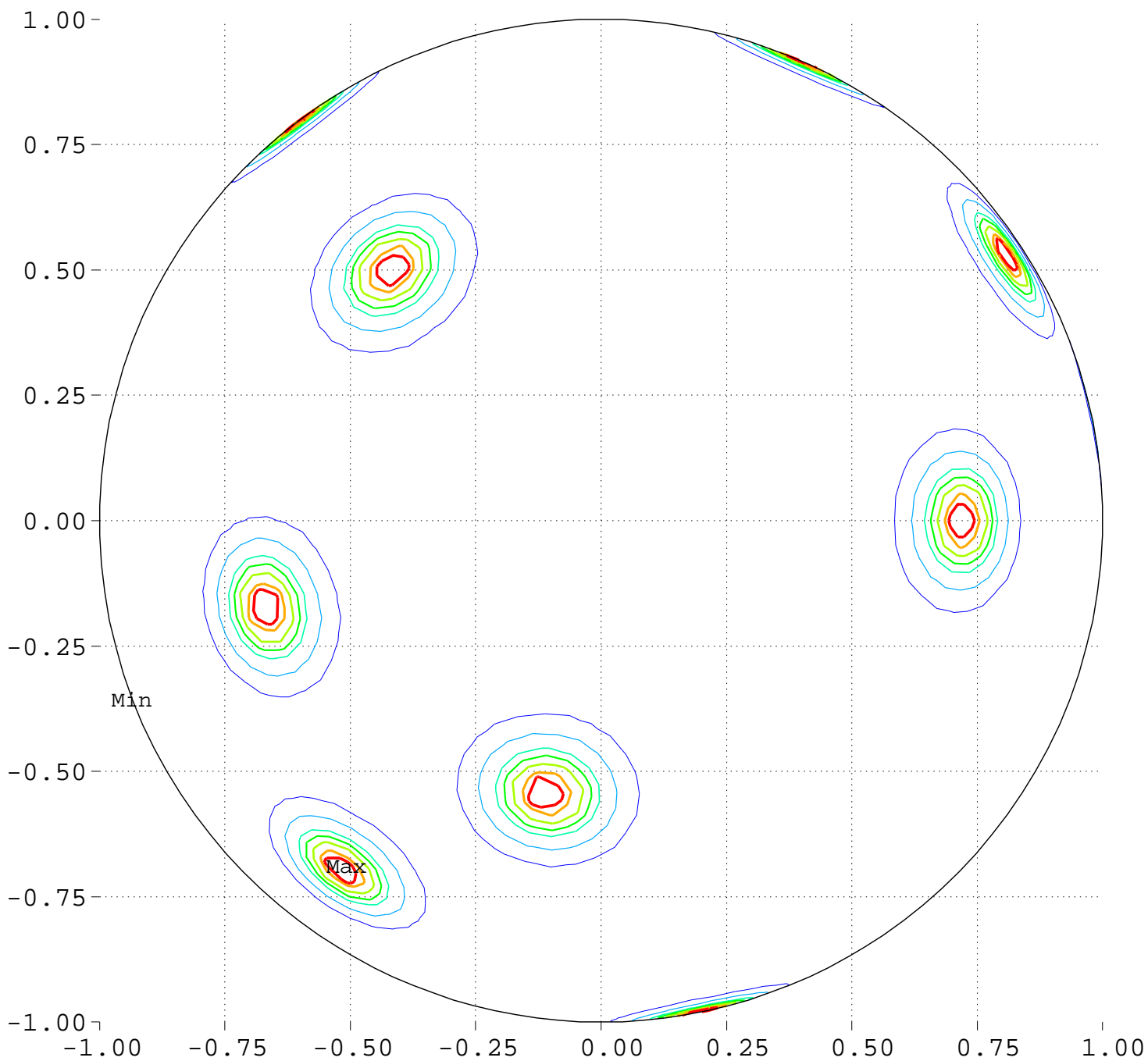
Minimum = 96.74 Maximum = 102.45

Contour Levels of Scaled Intensity

<u>97.0000</u>	<u>97.5000</u>	<u>98.0000</u>	<u>98.5000</u>	<u>99.0000</u>
<u>99.5000</u>	<u>100.0000</u>	<u>100.5000</u>	<u>101.0000</u>	<u>101.5000</u>
<u>102.0000</u>				

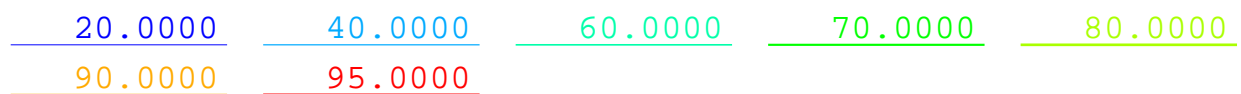
Minimize Inten. Difference for 16 Sources Source Locations

South Pole, 0 Deg = Right, 270 Deg = Top



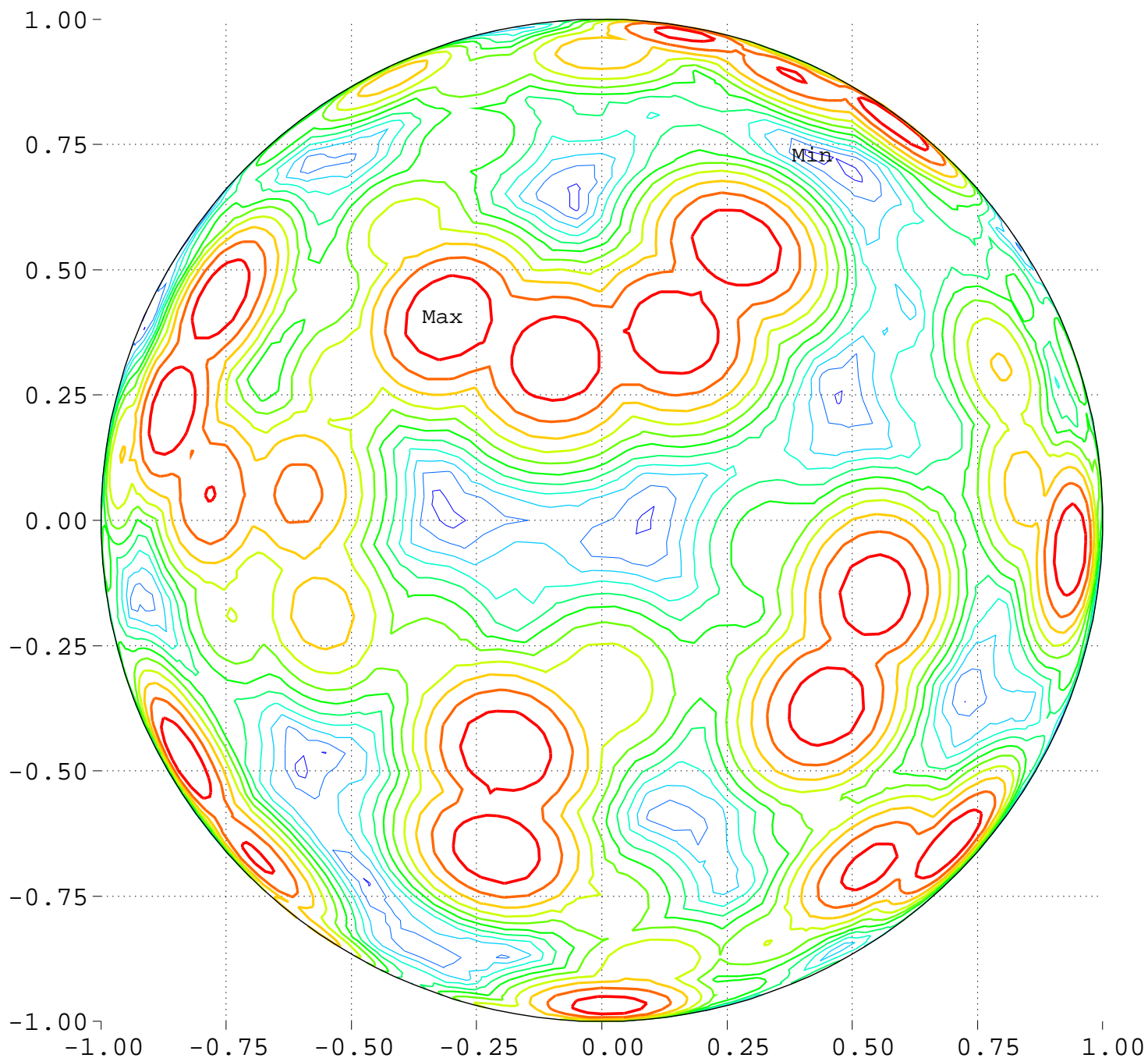
Minimum = 0.00 Maximum = 100.00

Contours around Nadirs of Sources



Minimize Inten. Difference for 16 Sources
Highest Difference: 0.230576

South Pole, 0 Deg = Right, 270 Deg = Top



Minimum = 96.73 Maximum = 102.44

Contour Levels of Scaled Intensity

