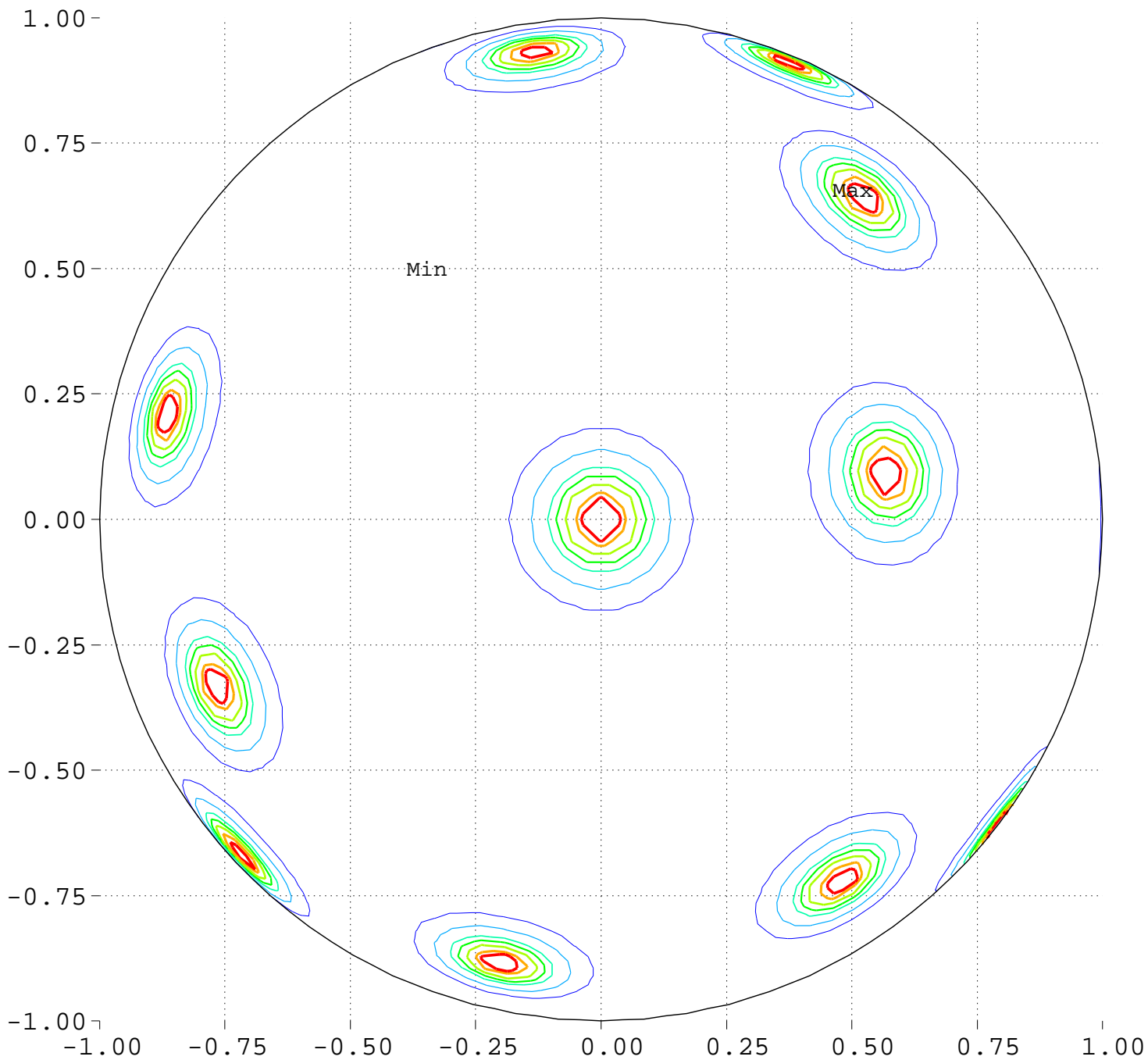


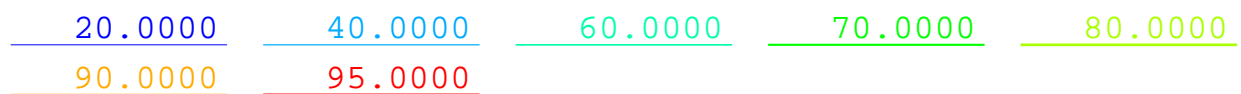
# Minimize Inten. Difference for 20 Sources Source Locations

North Pole, 0 Deg = Right, 90 Deg = Top



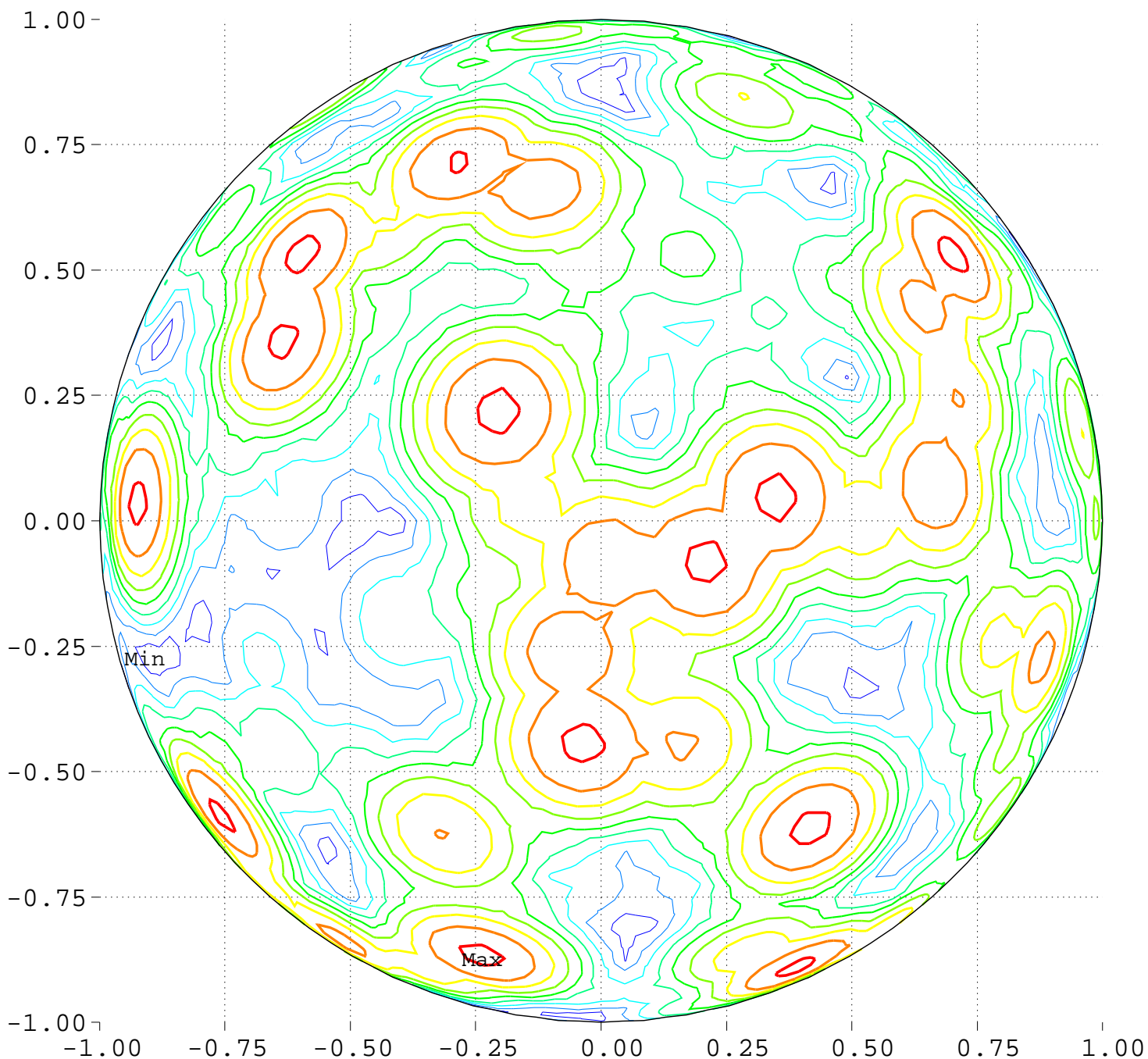
Minimum = 0.00      Maximum = 100.00

Contours around Nadirs of Sources



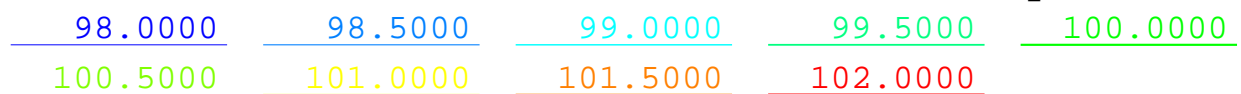
Minimize Inten. Difference for 20 Sources  
Highest Difference: 0.228416

North Pole, 0 Deg = Right, 90 Deg = Top



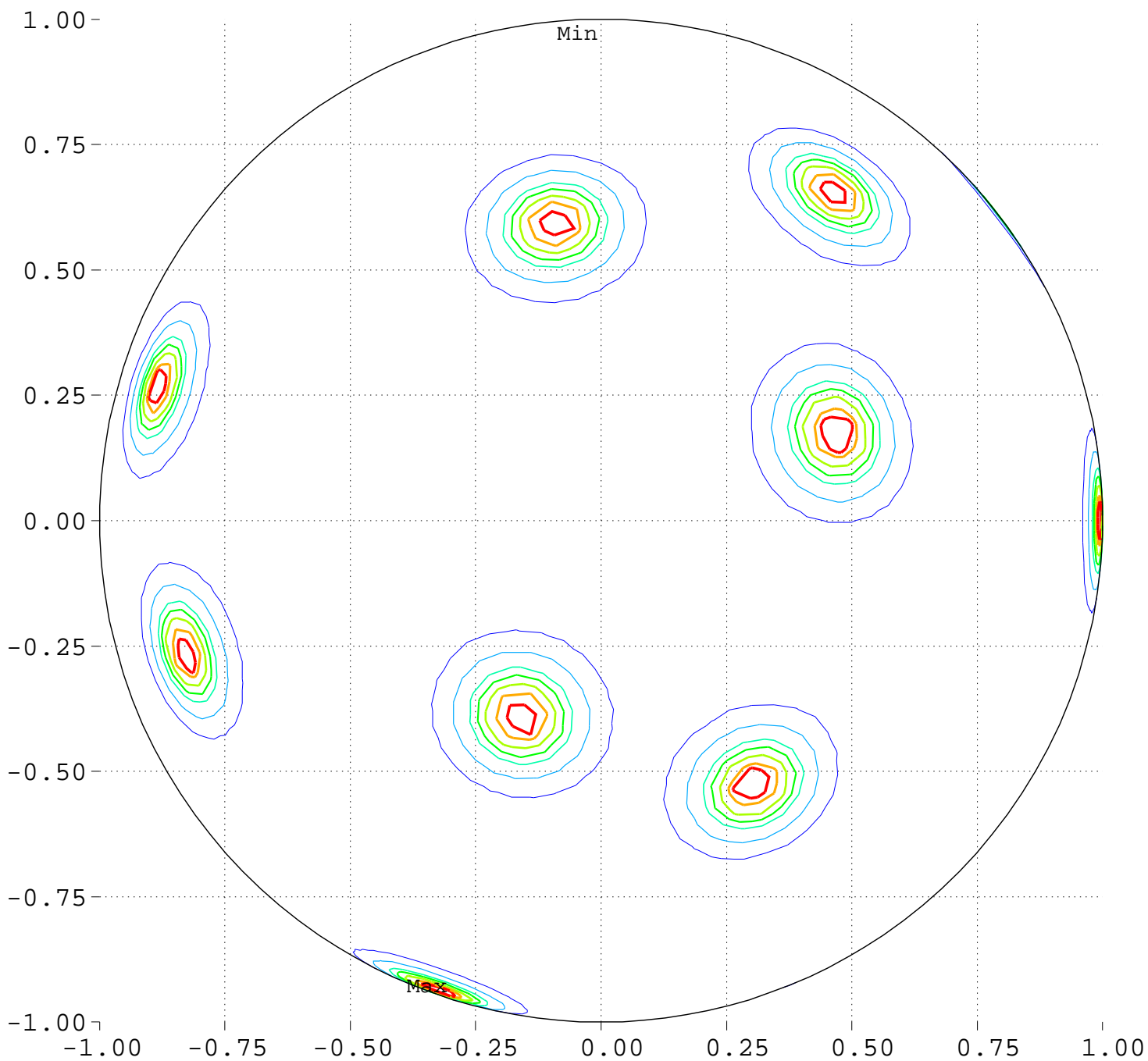
Minimum = 97.61      Maximum = 102.11

Contour Levels of Scaled Intensity



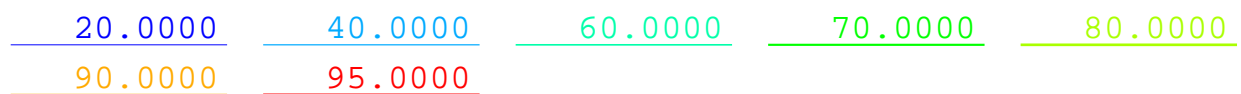
# Minimize Inten. Difference for 20 Sources Source Locations

South Pole, 0 Deg = Right, 270 Deg = Top



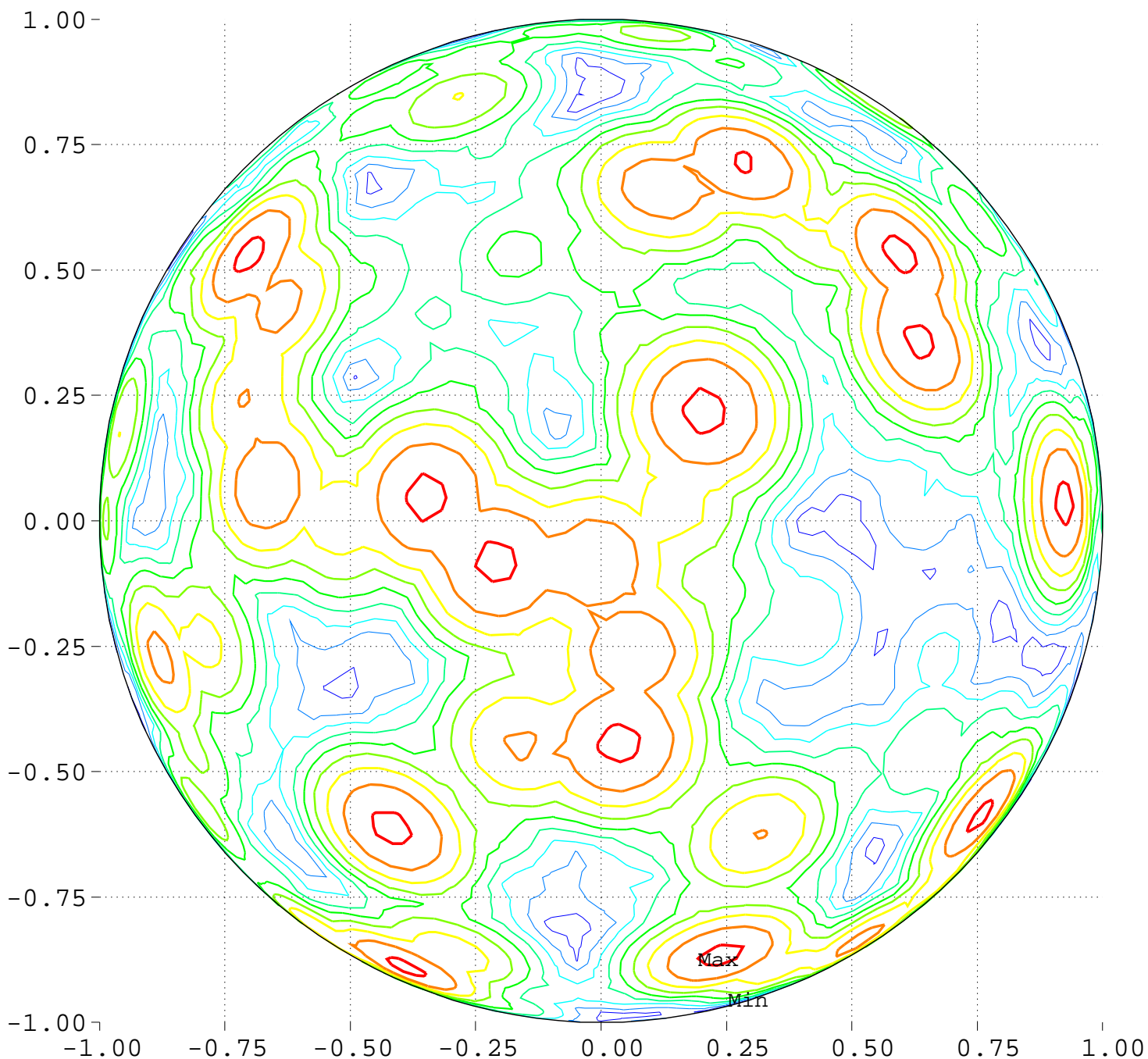
Minimum = 0.00      Maximum = 100.00

Contours around Nadirs of Sources



Minimize Inten. Difference for 20 Sources  
Highest Difference: 0.228416

South Pole, 0 Deg = Right, 270 Deg = Top



Minimum = 97.58      Maximum = 102.11

Contour Levels of Scaled Intensity

<u>98.0000</u>	<u>98.5000</u>	<u>99.0000</u>	<u>99.5000</u>	<u>100.0000</u>
<u>100.5000</u>	<u>101.0000</u>	<u>101.5000</u>	<u>102.0000</u>	